

+NOTICE!!

These documents have been scanned!

Do not place un-scanned documents beneath this notice!

Do not remove this notice from this file!

GPO Jacket No. 560-102
Print Order 61540
Rise Business Services, LLC
Job=AZ15 8/14/2019



Box Number= AZ15224



Claim Begin-End: AMC112738-AMC112738

1 Initial Receipt



AZ15224-2

AMC113312-AMC116478

UNITED STATES
DEPARTMENT OF THE INTERIOR
BUREAU OF LAND MANAGEMENT

RECEIPT AND ACCOUNTING ADVICE

NO. 2024588 04

WG/AZ 08/25/94

Subject: CLAIM MAINTENANCE FEE 1995 (4)

2 52 13

OK
400.00

Applicant:

DANIEL JACOBS
BOX 437
CONGRESS AZ. 85332

Remitter: SAME CK. # 434
427-3212

Assignor:

LEASE MANAGEMENT DATA NEW UPDATE PAYMENT

ORIGINAL SERIAL NO.	ASG.	TYPE	ST.	CTY.	FUND SYMBOL	ACRES/UNITS	RATE
AMC 87690, ET AL							

AMOUNT	ANV. DATE	EXP. DATE	BILL CYC.	S/C	DISTRICT	NEXT BILL	MISC. DATA	U of M	ACTUAL UNITS

ASSIGNMENT SERIAL NO.	ASG.	TYPE	ST.	CTY.	FUND SYMBOL	ACRES/UNITS	RATE

AMOUNT	ANV. DATE	EXP. DATE	BILL CYC.	S/C	DISTRICT	NEXT BILL	MISC. DATA	U of M	ACTUAL UNITS

APPLY REMITTANCE			
ACTION	FUND SYMBOL	CTY.	AMOUNT
FILING FEE			
RENTAL			
UNEARNED			
REFUND			
TOTAL			
AMOUNT DUE			

Remarks:
87690 - 87691
29140
112738

BY: _____ DATE: _____

Lease in Escrow?
 KGS? Of Interest _____
 Auto Escalates? Operating _____ s?
 Auto Renew? Operator _____

FOR MMS USE ONLY

BILLEE	FOREST REFUGE
NUMBER	
OCS SECTION	

UNITED STATES
DEPARTMENT OF THE INTERIOR
BUREAU OF LAND MANAGEMENT

No. 170401

RECEIPT AND ACCOUNTING ADVICE

MCL NOTICE# ROADSIDE NO. 3

LKB/AZ OCT 20 80 1 0 18 1

SUBJECT

APPLICANT:

L. W. SMITH, ET AL
2002 DEVELIN AVE.
KINGMAN, AZ 86401

in terminal 1-19-80

A MC 112738

REMITTER IF DIFFERENT THAN APPLICANT

90TH DAY FALLS ON A NON-WORK DAY

ASSIGNOR:

A MC 112738

SERIAL NUMBER	*	ASG	TYPE	STATE	ACRES/UNITS	RATE	CTY	FUND SYMBOL	AMOUNT	
							APPLY:	CTY	FUND SYMBOL	AMOUNT
ANV. DATE		EXP. DATE		BILL CYCLE		FILING FEE		140850		
S/C CC80		DISTRICTS		NEXT BILL DATE		RENTAL				
MISC. DATA		U OF M		ACTUAL UNITS		REIMBURSE				
NEW SERIAL NUMBER		EFFECTIVE DATE								
ASSIGNMENT: COMPLETE AREA?										
ASSIGNED AREA										
RETAINED AREA										
OF INTEREST?										
BOND FILED?										
							OTHER			
								REFUND		
								RETAIN IN UNEARNED ACCOUNT		
								TOTAL		
REMARKS:										
							BY	DATE		

UNITED STATES
DEPARTMENT OF THE INTERIOR
BUREAU OF LAND MANAGEMENT

No. 170401

RECEIPT AND ACCOUNTING ADVICE

MCL NOTICE! ROADSIDE NO. 3

LKB/AZ OCT 20 80 1 0 18 1

SUBJECT

APPLICANT:

L. W. SMITH, ET AL
2002 DEVELIN AVE.
KINGMAN, AZ 86401

ex terminal 1-19-80

REMITTER IF DIFFERENT THAN APPLICANT

ASSIGNOR:

AMC 112738

A MC 112738

SERIAL NUMBER	*	ASG	TYPE	STATE	ACRES/UNITS	RATE	CTY	FUND SYMBOL	AMOUNT

ANV. DATE	EXP. DATE	BILL CYCLE	APPLY:	CTY	FUND SYMBOL	AMOUNT
			FILING FEE		140850	
S/C CC80	DISTRICTS	NEXT BILL DATE	RENTAL			
MISC. DATA	U OF M	ACTUAL UNITS	REIMBURSE			

NEW SERIAL NUMBER _____ EFFECTIVE DATE _____

ASSIGNMENT: COMPLETE AREA?

ASSIGNED AREA _____

RETAINED AREA _____

OF INTEREST?

BOND FILED?

OTHER

REFUND

RETAIN IN UNEARNED ACCOUNT

TOTAL

REMARKS:

BY _____ DATE _____

NOTICE!!

These documents have been scanned!

Do not place un-scanned documents beneath this notice!

Do not remove this notice from this file!

GPO Jacket No. 560-102
Print Order 61540
Rise Business Services, LLC
Job=AZ15 8/14/2019



Box Number= AZ15224



Claim Begin-End: AMC112738-AMC112738

2 Correspondence



AZ15224-2

AMC113312-AMC116478



United States Department of the Interior



BUREAU OF LAND MANAGEMENT
Arizona State Office
One North Central Avenue, Suite 800
Phoenix, Arizona 85004-4427
www.blm.gov/az/

MAR 07 2016

In Reply Refer To:
3800 (920) AT
AMC87686/AMC29140/AMC112738

CERTIFIED MAIL – RETURN RECEIPT REQUESTED No. 7014 0150 0000 5578 6160

NOTICE

West Sedco, Inc. : This Decision Affects Those Claims
PO Box 447 : Shown in the Block Below.
Congress, AZ 85332 :

AMC87690	AMC87691	AMC29140	AMC112738
ROADSIDE	ROADSIDE #1	ROADSIDE #2	ROADSIDE #3

Transfer(s) Not Processed

A conveyance document to transfer ownership of the mining claims listed above was received by the Bureau of Land Management (BLM), Arizona State Office. The transfer(s) of ownership cannot be processed for the following reason(s):

According to BLM records, the grantor on the conveyance document does not own the claims. The owners according to BLM records are the Tonto Mining & Mill, Inc., AMC87690 and AMC87691, and L W Smith, John Allen, and Hugh Alger, AMC29140 and AMC112738.

Please submit a corrected conveyance document or required documents within 30 days of your receipt of this notice. If the required information is not received within the 30-day timeframe, no further action will be taken, and the BLM will retain the non-refundable processing fees submitted.

If additional information is required, please contact Amy Thrower at 602-417-9334. Please include your AMC serial number(s) on all correspondence.

Rebecca Heick

Rebecca Heick
Deputy State Director
Lands, Minerals, & Renewables

Enclosure

SENDER: COMPLETE THIS SECTION	COMPLETE THIS SECTION ON DELIVERY
<ul style="list-style-type: none"> Complete items 1, 2, and 3. Also complete item 4 if Restricted Delivery is desired. Print your name and address on the reverse so that we can return the card to you. Attach this card to the back of the mailpiece, or on the front if space permits. 	<p>A. Signature <input checked="" type="checkbox"/> <i>Sally M'Grew</i> <input type="checkbox"/> Agent <input type="checkbox"/> Addressee</p>
<p>1. Article Addressed to:</p> <p>WEST SEDCO INC PO BOX 447 CONGRESS AZ 85332 920/AT/AMC87686/29140/112738</p>	<p>B. Received by (Printed Name) <i>Sally McGrew</i> C. Date of Delivery <i>3/14</i></p> <p>D. Is delivery address different from item 1? <input type="checkbox"/> Yes If YES, enter delivery address below: <input type="checkbox"/> No</p> <p>2016 MAR 14 P 3:59 PHOENIX, ARIZONA</p> <p>3. Service Type <input checked="" type="checkbox"/> Certified Mail® <input type="checkbox"/> Priority Mail Express™ <input type="checkbox"/> Registered <input checked="" type="checkbox"/> Return Receipt for Merchandise <input type="checkbox"/> Insured Mail <input type="checkbox"/> Collect on Delivery</p> <p>4. Restricted Delivery? (Extra Fee) <input type="checkbox"/> Yes</p>
<p>2. Article Number (Transfer from service label)</p>	<p>7014 0150 0000 5578 6160</p>

PS Form 3811, July 2013

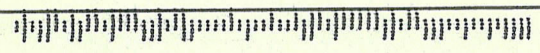
Domestic Return Receipt

UNITED STATES POSTAL SERVICE
 PHOENIX
 AZ 852
 11 MAR '16
 PMS L

First-Class Mail
 Postage & Fees Paid
 USPS
 Permit No. G-10

• Sender: Please print your name, address, and ZIP+4® in this box®

UNITED STATES
 DEPARTMENT OF THE INTERIOR
 Bureau of Land Management
 Arizona State Office
 One N. Central Avenue, Suite 800
 Phoenix, AZ 85004-4427





United States Department of the Interior

BUREAU OF LAND MANAGEMENT
ARIZONA STATE OFFICE
3707 N. 7TH STREET
P.O. BOX 16563
PHOENIX, ARIZONA 85011

(602) 241-5550



IN REPLY REFER TO:

A MC 29140; 87690-1
A MC 112738
A MC 26601-5
A MC 101399
89-POL-21
(922-SR)

CERTIFIED MAIL- RETURN RECEIPT REQUESTED

July 31, 1989

L. W. Smith
2002 Devlin Ave.
Kingman, Arizona 86401

NOTICE

The Bureau of Land Management, Arizona State Office, timely received the following document(s) covering 10 Mining Claims, Mill or Tunnel Sites:

- X : Proof of Labor
- : Notice of Intention to Hold
- : Amendment(s)
- : Transfer of Interest.

Effective January 3, 1989, new regulations were implemented (copy enclosed) which require a \$5.00 service charge for each claim or site to accompany any of the above-listed filings. Before we can accept and process your filing we must receive your remittance in the amount \$ 50.00.

This amount must be received within 30 days of the date of receipt of this decision. Failure to remit this service charge shall cause the filing to be rejected and returned.

Please return the enclosed sheet with your remittance so that we can trace your filing.

You will receive a receipt for your remittance.

Alan Rabinoff

Alan Rabinoff
Chief, Branch of
Mining Law Administration

Enclosures

*Rec'd
8-9-89 Lpi*

PLEASE RETURN THIS SHEET WITH YOUR REMITTANCE TO THE D.O.I., Bureau of Land Management, P.O. Box 16563, Phoenix, Arizona 85011.

NAME: L. W. Smith

SERIAL NUMBER I.D.: A MC 29140; 87690-1; 112738; 26601-5; 101399

TYPE OF FILING: 89-POL-21

DATE FILED: July 31, 1989

AMOUNT DUE: \$ 50.00

FOR OFFICE USE ONLY

89-

Disposition
3559M

SENDER: Complete items 1 and 2 when additional services are desired, and complete items 3 and 4.
 Put your address in the "RETURN TO" Space on the reverse side. Failure to do this will prevent this card from being returned to you. The return receipt fee will provide you the name of the person delivered to and the date of delivery. For additional fees the following services are available. Consult postmaster for fees and check box(es) for additional service(s) requested.

1. Show to whom delivered, date, and addressee's address. (Extra charge) 2. Restricted Delivery (Extra charge)

<p>3. Article Addressed to: L. W. Smith 2002 Devlin Ave Kingman, AZ 86401</p> <p>A MC 29140;87690-1;112738; A MC 26601-5;101399 (922-SR)</p>	<p>4. Article Number 764129</p> <p>Type of Service: <input type="checkbox"/> Registered <input type="checkbox"/> Insured <input checked="" type="checkbox"/> Certified <input type="checkbox"/> COD <input type="checkbox"/> Express Mail <input type="checkbox"/> Return Receipt for Merchandise</p> <p>Always obtain signature of addressee or agent and DATE DELIVERED.</p>
<p>5. Signature - Address X</p>	<p>8. Addressee's Address (ONLY if requested and fee paid)</p>
<p>6. Signature - Agent X R. Shadley</p>	
<p>7. Date of Delivery 8-3-89</p>	

(602) 241-5550

(922-CD)
A MC 112738

ljs

July 6, 1989

DECISION

L. W. Smith et al.
2002 Devlin Avenue
Kingman, Arizona 86401

A MC 112738
Roadside No. 3
Lode Mining Claim

DECISION VACATED

The decision of June 20, 1989 by the Chief, Branch of Mining Law Administration, declaring the above-listed mining claim abandoned is hereby vacated.

Proof of filing the 1988 assessment affidavit of labor was provided.

We have reactivated the claim on the Bureau of Land Management records and have updated the annual filing for assessment year 1988.

/s/ Alan Rabinoff

Alan Rabinoff
Chief, Branch of
Mining Law Administration

CDAVIDSON:7/6/89
3791M

● **SENDER:** Complete items 1 and 2 when additional services are desired, and complete items 3 and 4.

Put your address in the "RETURN TO" Space on the reverse side. Failure to do this will prevent card from being returned to you. The return receipt fee will provide you the name of the person delivered to and the date of delivery. For additional fees the following services are available. Consult postmaster for fees and check box(es) for additional service(s) requested.

1. Show to whom delivered, date, and addressee's address. 2. Restricted Delivery
(Extra charge) (Extra charge)

3. Article Addressed to:

L. W. Smith et al
2002 Devlin Avenue
Kingman, AZ 86401

4. Article Number

764591

Type of Service:

- Registered Insured
 Certified COD
 Express Mail Return Receipt
for Merchandise

AMC 112738 922-cd

Always obtain signature of addressee
or agent and DATE DELIVERED.

5. Signature — Address

X L. W. Smith

8. Addressee's Address (ONLY if
requested and fee paid)

2002 DELVLIN
KINGMAN, AZ
86401

6. Signature — Agent

X


7. Date of Delivery

6-22-89



UNITED STATES POSTAL SERVICE

OFFICIAL BUSINESS



SENDER INSTRUCTIONS

Print your name, address and ZIP Code in the space below.

- Complete items 1, 2, 3, and 4 on the reverse.
- Attach to front of article if space permits, otherwise affix to back of article.
- Endorse article "Return Receipt Requested" adjacent to number.



PENALTY FOR PRIVATE
USE, \$300

RETURN
TO




Print Sender's name, address, and ZIP Code in the space below.

Bureau of Land Management

Arizona State Office (922)

P. O. Box 16563

Phoenix, Arizona 85011





United States Department of the Interior

BUREAU OF LAND MANAGEMENT
ARIZONA STATE OFFICE
3707 N. 7TH STREET
P.O. BOX 16563
PHOENIX, ARIZONA 85011
(602) 241-5550



IN REPLY REFER TO:

(922 CD)
0022M
A MC 112738

PR

CERTIFIED MAIL--RETURN RECEIPT REQUESTED

June 20, 1989

DECISION

Mining Claimant(s)
as Shown on the
Enclosed Sheet

Mining Claim(s)
as Shown on the
Enclosed Sheet

MINING CLAIMS DECLARED ABANDONED

The Federal Land Policy and Management Act (FLPMA) of 1976, 43 U.S.C. 1744, and the implementing regulations in 43 CFR 3833.2, require an annual filing for all mining claims recorded with the Bureau of Land Management (BLM). FLPMA provides that failure to file evidence of annual assessment work or a notice of intention to hold by December 30 of each year shall be deemed conclusively to constitute an abandonment of the claim and it is void by operation of law. The constitutionality of Section 314 of FLPMA was upheld on April 1, 1985, by the United States Supreme Court in United States v. Locke et al., 471 U.S. 84, 129 (1985).

The BLM records do not show receipt of either an affidavit of annual assessment work performed or a notice of intention to hold for the claim(s) listed on the enclosed sheet(s) for the 1988 assessment year.

If you did timely file an affidavit or notice of intention to hold with the BLM during 1988, please furnish a copy which shows receipt by the BLM Arizona State Office, (dated and time stamped) during 1988.

Your proof must show the required document was timely filed with the BLM during 1988, otherwise it will not be accepted. The evidence must be received in this office no later than 30 days from receipt of this decision. If the proof is not furnished during this 30-day period, the claim(s) will be removed from our records as abandoned and void.

Alan Rabinoff

Alan Rabinoff
Chief, Branch of
Mining Law Administration

Enclosure

LEAD OWNER

SMITH L W
 2002 DEVLIN AVE
 KINGMAN AZ 86401

CO-OWNERS
 ALLEN JOHN
 ALGER HUGH

ARIZONA

LEAD FILE NUMBER -

CASE TYPE	SERIAL NUMBER	CLAIM NAME	LAST ASSMT.	CASE TYPE	SERIAL NUMBER	CLAIM NAME	LAST ASSMT.
LD	112738	ROADSIDE NO 3	1987				

6-20-89 case closed cd

ENTERED IN COMPUTER

7-6-89 decision vacated - claim reactivated.

ARIZONA STATE OFFICE
BU. LAND MANAGEMENT

A MC 112738

MAR 26 1981

7:45 A.M.
PHOENIX, ARIZONA

March 23, 1981
L. W. Smith
2002 Devlin Ave.
Kingman, Arizona
86401

U. S. Department of the Interior
Bureau of Land Management
Arizona State Office
2400 Valley Bank Center
Phoenix, Arizona 85073

Dear Sir,

I am enclosing a copy of an amended
location of the Roadside No. 3 claim. The
serial number is A MC 112738.

sincerely,

L. W. Smith

updated 3-26-81 rlg

ack
3-26-81
rlg

February 23, 1981

Mr. L. W. Smith
2002 Develin Ave.
Kingman, Arizona 86401

Dear Mr. Smith:

This letter is to identify the serial number we have assigned to your mining claim location notice filed in this office on October 20, 1980.

Serial Number

Name of Claim

A MC 112738

Roadside No. 3

Please refer to the claim name and the serial number in any future correspondence.

A photocopy of your Affidavit of Labor Performed or Notice of Intent to Hold for the 1980-1981 assessment year should be filed in this office on or before December 30, 1981. To be acceptable the affidavit must show the work done during the period noon September 1, 1980 to noon September 1, 1981. The serial number assigned to each claim must be included. No fee is required.

Sincerely,

/s/ Robert L. Peterson

Robert L. Peterson
Chief, Branch of Records
and Data Management

Enclosures:
Regulations

NLGarneau:nlg 2-23-81

NOTICE!!

These documents have been scanned!

Do not place un-scanned documents beneath this notice!

Do not remove this notice from this file!

GPO Jacket No. 560-102
Print Order 61540
Rise Business Services, LLC
Job=AZ15 8/14/2019



Box Number= AZ15224



Claim Begin-End: AMC112738-AMC112738

3 Transfers



AZ15224-2

AMC113312-AMC116478

O'LEARY EATON, P.L.L.C.



WILLIAM J. O'LEARY, P.C.*

Attorney At Law

bill@olearyeaton.com

928-445-1856 ext. 105

*A Professional Corporation

March 23, 2016

Via Certified U.S. Mail

Amy Thrower
Bureau of Land Management
One North Central Avenue, Suite 800
Phoenix, Arizona 85004-4427

Re: Our Client: JCR Mining Venture, LLC
BLM Serial Numbers: 331685-331688, 335422-335423

Dear Ms. Thrower:

Responding to your March , 2016 correspondence (a copy of your correspondence is enclosed for your referenced) enclosed herewith is the revised Relinquishment of Interest In Mining Claims regarding the above referenced claims, and a copy of the Notice of Transfer of Unpatented Mining Claims to be recorded for the transfer of these claims from West Sedco Corporation to JCR Mining Venture, LLC. Please advise if you need anything else to process this transfer.

Very truly yours,

William J. O'Leary

29140
87686
112738
331685
335422

RECEIVED
BLM FIELD OFFICE
2016 APR -1 P 3:25

115 Grove Avenue
Prescott, Arizona 86301
Phone: (928) 445-1856
Fax: (928) 445-1782

NOTICE OF TRANSFER
OF
UNPATENTED MINING CLAIMS

Notice is hereby given of the transfer of the unpatented mining claims described herein by Transferor, West Sedco, Inc., P.O. Box 447, 26385 Nora Lane, Congress, Arizona 85332, to Transferee, JCR Mining Ventures, LLC, 26385 S. Nora Lane, Congress, Arizona 85332. Claims transferred:

Claim Name	BLM Serial/AMC Number
W.S. Marle #2	331685
W.S. Marle #3	331686
W.S. Marle #4	331687
W.S. Marle #8	331688
W.S. Marle #1	335422
W.S. Marle #9	335423

Acknowledged, accepted, and agreed to effective this 23 day of March, 2016 by:

Transferor:

By: Daniel Jacobs
Daniel Jacobs, President
West Sedco, Inc.

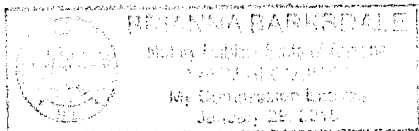
Transferee:

By: Daniel Jacobs
Daniel Jacobs, Member
JCR Mining Ventures, LLC

STATE OF ARIZONA)
) ss.
County of Yavapai)

The foregoing instrument was acknowledged before me this 23 day of December, 2016, by Daniel Jacobs.

Bryanna Barksdale
Notary Public
Exp: Jan 29 2018



RECEIVED
BLM DISTRICT OFFICE
2016 APR -1 10 3:25

RELINQUISHMENT OF INTEREST IN MINING CLAIMS

West Sedco Corporation, an Arizona corporation, acting through its undersigned and duly authorized President, Daniel C. Jacobs, hereby relinquishes all right, interest and title to following mining claims located in the County of Mohave, Arizona:

See Exhibit A attached hereto and made a part hereof.

This relinquishment is made solely for purposes of satisfying Bureau of Land Management ("BLM") requirements to permit the ownership of the mining claims listed on Exhibit A to be solely in the name of JCR Mining Venture, LLC an Arizona limited liability company.

IN WITNESS WHEREOF, executed on this 23 day of March, 2016.

x Daniel C. Jacobs
West Sedco, Corporation
By: Daniel C. Jacobs
Its President

STATE OF ARIZONA)
) ss.
County of Yavapai)

ACKNOWLEDGED before me this 23 day of March, 2016 by Daniel C. Jacobs, personally appearing before me in his capacities noted above.

Doreen Barbieri
Notary Public

My commission expires: Jan 29 2018



RECEIVED
BLM FIELD OFFICE
2016 APR -1 P 3:25

EXHIBIT A

Claim Name	BLM Serial/AMC Number
W.S. Marle #2	331685
W.S. Marle #3	331686
W.S. Marle #4	331687
W.S. Marle #8	331688
W.S. Marle #1	335422
W.S. Marle #9	335423

RECEIVED
BLM FIELD OFFICE
2016 APR -1 PM 3:25

EXHIBIT A

Claim Name	BLM Serial/AMC Number
W.S. Marle #2	331685
W.S. Marle #3	331686
W.S. Marle #4	331687
W.S. Marle #8	331688
W.S. Marle #1	335422
W.S. Marle #9	335423
Roadside	87690
Roadside #1	87691
Roadside #2	29140
Roadside #3	112738

10

RECEIVED
BLM OFFICE
2016 APR -1 P 3:25

RECEIVED
BLM OFFICE
2016 JAN 13 P 2:55
PHOENIX, ARIZONA



United States Department of the Interior



BUREAU OF LAND MANAGEMENT
Arizona State Office
One North Central Avenue, Suite 800
Phoenix, Arizona 85004-4427
www.blm.gov/az/

MAR 07 2016

In Reply Refer To:
3800 (920) AT
AMC87686/AMC29140/AMC112738

CERTIFIED MAIL – RETURN RECEIPT REQUESTED No. 7014 0150 0000 5578 6160

NOTICE

West Sedco, Inc. : This Decision Affects Those Claims
PO Box 447 : Shown in the Block Below.
Congress, AZ 85332 :

AMC87690	AMC87691	AMC29140	AMC112738
ROADSIDE	ROADSIDE #1	ROADSIDE #2	ROADSIDE #3

Transfer(s) Not Processed

A conveyance document to transfer ownership of the mining claims listed above was received by the Bureau of Land Management (BLM), Arizona State Office. The transfer(s) of ownership cannot be processed for the following reason(s):

According to BLM records, the grantor on the conveyance document does not own the claims. The owners according to BLM records are the Tonto Mining & Mill, Inc., AMC87690 and AMC87691, and L W Smith, John Allen, and Hugh Alger, AMC29140 and AMC112738.

Please submit a corrected conveyance document or required documents within 30 days of your receipt of this notice. If the required information is not received within the 30-day timeframe, no further action will be taken, and the BLM will retain the non-refundable processing fees submitted.

If additional information is required, please contact Amy Thrower at 602-417-9334. Please include your AMC serial number(s) on all correspondence.

Rebecca Heick

Rebecca Heick
Deputy State Director
Lands, Minerals, & Renewables


Enclosure

RECEIVED
BLM ARIZONA STATE OFFICE
2016 APR -1 P 3:25



115 GROVE AVE.
PRESCOTT AZ 86301

CERTIFIED MAIL



7015 1520 0001 5906 9405

PHOENIX
AZ 852
30 MAR '16
PM 4 L



\$4.155
US POSTAGE
FIRST-CLASS
FROM 86301
MAR 29 2016
stamps.com



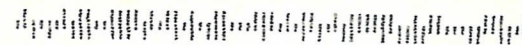
09250108153334

RECEIVED
SLM APR 1 2016
2016 APR -1 P 3:25
7015 1520 0001 5906 9405




Amy Thrower
Bureau of Land Management
1 North Central Avenue, Ste. 800
Phoenix AZ 85004-4427

85004442700



O'LEARY EATON, P.L.L.C.

AMC 331688
AMC 335422



WILLIAM J. O'LEARY, P.C.*
Attorney At Law
bill@olearyeaton.com
928-445-1856 ext. 105

*A Professional Corporation

January 11, 2016

Via Certified U.S. Mail


Amy Thrower
Bureau of Land Management
One North Central Avenue, Suite 800
Phoenix, Arizona 85004-4427

Re: Our Client: JCR Mining Venture, LLC
BLM Serial Numbers: 331685-331688, 335422-335423, 87690-87691, 29140, 112738

Dear Ms. Thrower:

Enclosed herewith is the Relinquishment of Interest In Mining Claims regarding the above referenced claims, and a copy of the recorded Notice of Transfer of Unpatented Mining Claims for the transfer of these claims from West Sedco Corporation to JCR Mining Venture, LLC. Also enclosed is a check in the amount of \$100.00 for the transfer fees. Please advise if you need anything else to process this transfer.

Very truly yours,


William J. O'Leary

ENTERED INTO COMPUTER

2/26/16 DJG

115 Grove Avenue
Prescott, Arizona 86301
Phone: (928) 445-1856
Fax: (928) 445-1782

RECEIVED
BLM
2016 JAN 13 P 2:54
PHOENIX, ARIZONA

WHEN RECORDED, RETURN TO:

O'LEARY EATON, P.L.L.C.
115 N. Grove Avenue
Prescott, AZ 86301



FEE# 2015055880

OFFICIAL RECORDS
OF MOHAVE COUNTY
CAROL MEIER,
COUNTY RECORDER



12/22/2015 10:49 AM Fee: \$10.00

PAGE: 1 of 2

**NOTICE OF TRANSFER OF
UNPATENTED MINING CLAIMS**

RECEIVED
CLM / REC-REG
2016 JAN 13 P 2:55
PHOENIX, ARIZONA

NOTICE OF TRANSFER
OF
UNPATENTED MINING CLAIMS

Notice is hereby given of the transfer of the unpatented mining claims described herein by Transferor, West Sedco, Inc., P.O. Box 447, 26385 Nora Lane, Congress, Arizona 85332, to Transferee, JCR Mining Ventures, LLC, 26385 S. Nora Lane, Congress, Arizona 85332. Claims transferred:

Claim Name	BLM Serial/AMC Number
W.S. Marle #2	331685
W.S. Marle #3	331686
W.S. Marle #4	331687
W.S. Marle #8	331688
W.S. Marle #1	335422
W.S. Marle #9	335423
Roadside	87690
Roadside #1	87691
Roadside #2	29140
Roadside #3	112738

6

} not done

Acknowledged, accepted, and agreed to effective this 9th day of Dec, 2015 by:

Transferor:

By: Daniel Jacobs
Daniel Jacobs, President
West Sedco, Inc.

Transferee:

By: Dave Rogers
Dave Rogers, Member
JCR Mining Ventures, LLC


BLM RECEIVED OFFICE
 2016 JAN 13 P 2:55
 PHOENIX, ARIZONA

STATE OF ARIZONA)
) ss.
County of Yavapai)

The foregoing instrument was acknowledged before me this 9th day of December, 2015, by Daniel Jacobs.


Sharon R McComack
Notary Public

STATE OF ARIZONA)
) ss.
County of Yavapai)


 SHARON R MCCOMACK
 NOTARY PUBLIC, ARIZONA
 YAVAPAI COUNTY
 My Commission Expires
 August 21, 2018

The foregoing instrument was acknowledged before me this 9th day of December, 2015, by Dave Rogers

Sharon R McComack
Notary Public


 SHARON R MCCOMACK
 NOTARY PUBLIC, ARIZONA
 YAVAPAI COUNTY
 My Commission Expires
 August 21, 2018

RELINQUISHMENT OF INTEREST IN MINING CLAIMS

West Sedco Corporation, an Arizona corporation, acting through its undersigned and duly authorized President, Daniel C. Jacobs, hereby relinquishes all right, interest and title to following mining claims located in the County of Mohave, Arizona:

See Exhibit A attached hereto and made a part hereof.

This relinquishment is made solely for purposes of satisfying Bureau of Land Management ("BLM") requirements to permit the ownership of the mining claims listed on Exhibit A to be solely in the name of JCR Mining Venture, LLC an Arizona limited liability company.

IN WITNESS WHEREOF, executed on this 11th day of January, 2016.

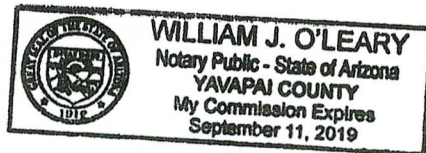
Daniel C. Jacobs
West Sedco, Corporation
By: Daniel C. Jacobs
Its President

STATE OF ARIZONA)
) ss.
County of Yavapai)

ACKNOWLEDGED before me this 11th day of January, 2016 by Daniel C. Jacobs, personally appearing before me in his capacities noted above

WJ
Notary Public

My commission expires: Sept 11, 2019



RECEIVED
ELM OFFICE
2016 JAN 13 P 2:54
PHOENIX, ARIZONA

EXHIBIT A

Claim Name	BLM Serial/AMC Number
W.S. Marle #2	331685
W.S. Marle #3	331686
W.S. Marle #4	331687
W.S. Marle #8	331688
W.S. Marle #1	335422
W.S. Marle #9	335423
Roadside	87690
Roadside #1	87691
Roadside #2	29140
Roadside #3	112738

10

RECEIVED
BLM SERVICE
2016 JAN 13 P 2:55
PHOENIX, ARIZONA

United States Department of the Interior
Bureau of Land Management
 LANDS/RECREATION & PLANNING
 ONE N CENTRAL AVE
 PHOENIX, AZ 85004 -2203
 Phone: 602-417-9200

Receipt

No: 3474498

Transaction #: 3574569	
Date of Transaction: 01/14/2016	
CUSTOMER:	
OLEARY EATON PLLC 115 GROVE AVE PRESCOTT, AZ 86301-2909 US	

LINE #	QTY	DESCRIPTION	REMARKS	UNIT PRICE	TOTAL
1	1.00	LOCATABLE MINERALS / MINING CLAIMS- NOT NEW-UNADJUD, ONE AUTH NO. ONLY / MINING CLAIM MONEY RECEIVED CASES: AMC331685/\$100.00	RELINQ / TRF - 10	- n/a -	100.00
TOTAL:					\$100.00

PAYMENT INFORMATION					
1	AMOUNT:	100.00	POSTMARKED:	01/11/2016	
	TYPE:	CHECK	RECEIVED:	01/13/2016	
	CHECK NO:	3442			
	NAME:	OLEARY EATON PLLC 115 GROVE AVE PRESCOTT AZ 86301-2909 US			

REMARKS

This receipt was generated by the automated BLM Collections and Billing System and is a paper representation of a portion of the official electronic record contained therein.

**DEPARTMENT OF THE INTERIOR
BUREAU OF LAND MANAGEMENT
MINING CLAIMS**

**MC Customer Information - With Serial No. and Claim Name
ACTIVE CLAIMS**

Admin State: AZ

Geo State: AZ

**WEST SEDCO INC
PO BOX 437
CONGRESS, AZ 85332-0437**

CUSTOMER ID: 77429


<u>Serial No.</u>	<u>Claim Name/Number</u>	<u>Lead Serial No.</u>	<u>Disposition</u>
AMC331685	W S MARLE #2	AMC331685	ACTIVE
AMC331686	W S MARLE #3	AMC331685	ACTIVE
AMC331687	W S MARLE #4	AMC331685	ACTIVE
AMC331688	W S MARLE #8	AMC331685	ACTIVE
AMC335422	W S MARLE #1	AMC335422	ACTIVE
AMC335423	W S MARLE #9	AMC335422	ACTIVE
AMC60025	BLACK METAL	AMC60025	ACTIVE
AMC60026	COPPER KING	AMC60025	ACTIVE
AMC60027	GOLD RESERVE	AMC60025	ACTIVE
AMC60028	GREEN LINNET	AMC60025	ACTIVE
AMC60029	MONTREAL	AMC60025	ACTIVE
AMC60030	NIWOT	AMC60025	ACTIVE
AMC60031	ORO FINO	AMC60025	ACTIVE
AMC60032	MONITOR	AMC60025	ACTIVE
AMC60033	MONITOR EXTENSION	AMC60025	ACTIVE
AMC60034	MONITOR #1	AMC60025	ACTIVE
AMC60035	MONITOR #3	AMC60025	ACTIVE
AMC60036	MONITOR #4	AMC60025	ACTIVE
AMC60037	MONITOR #5	AMC60025	ACTIVE
AMC60038	MONITOR #6	AMC60025	ACTIVE
AMC60039	MONITOR #7	AMC60025	ACTIVE
AMC60858	KING FRACTION	AMC60858	ACTIVE

Number of ACTIVE cases: 22

CERTIFIED MAIL



115 GROVE AVE.
PRESCOTT AZ 86301



PHOENIX
AZ 852
11 JAN '16
PM 6 L



\$4.15
US POSTAGE
FIRST-CLASS
FROM 86301
JAN 11 2016
stamps.com



RECEIVED
LM MAIL SERVICE OFFICE 7015 1520 0001 5906 8415

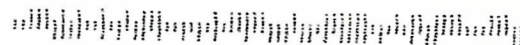
2016 JAN 13 P 2:50

PHOENIX, ARIZONA



Amy Thrower
Bureau of Land Management
1 North Central Avenue, Ste. 800
Phoenix AZ 85004-4427

85004442700



NOTICE!!

These documents have been scanned!

Do not place un-scanned documents beneath this notice!

Do not remove this notice from this file!

GPO Jacket No. 560-102
Print Order 61540
Rise Business Services, LLC
Job=AZ15 8/14/2019



Box Number= AZ15224



Claim Begin-End: AMC112738-AMC112738

4 Annual Filings



AZ15224-2

AMC113312-AMC116478

JCR MINING VENTURES, LLC.

P.O. Box 447

Congress, Az.
85332

Phone 928-427-3844

60025

60858

331685

335422

87686

29140

112738

Bureau of Land Management
One North Central Ave.
Suite 800
Phoenix, Az. 85004-4427

Sirs:

Please find enclosed a chk. in the amt.
of \$4,030.00 To cover the Annual Maintenance
Fee payment for these two sets of claims

JCR Mining Ventures, LLC - 22	\times \$155.00	=	3410.00
Roadside Claims	\times 4	\times \$155.00	= 620.00

Total \$4,030.00

Thank You,

Don Jacobs

Don Jacobs, Agent
Box 447

Congress, Az. 85332

928-427-3844

ENTERED
AUG 27 2018
BY: RAM

PHOENIX, ARIZONA

2018 AUG 23 A 10: 15

RECEIVED
M AZ STATE OFFICE

When Recorded mail to:

Name: JCR Mining Ventures, LLC

Address: BOX-447

City/State/Zip: CONGRESS, AZ 85332

BLM

Date

Stamp

Unpatented Mining Claims

Claim Name	BLM Listed Claimant	AMC Number
Black Metal	JCR Mining Ventures, LLC	60025
Copper King	JCR Mining Ventures, LLC	60026
Gold Reserve	JCR Mining Ventures, LLC	60027
Green Linnet	JCR Mining Ventures, LLC	60028
Montreal	JCR Mining Ventures, LLC	60029
Niwot	JCR Mining Ventures, LLC	60030
Oro Fino	JCR Mining Ventures, LLC	60031
Monitor	JCR Mining Ventures, LLC	60032
Monitor Extension	JCR Mining Ventures, LLC	60033
Monitor No. 1	JCR Mining Ventures, LLC	60034
Monitor No. 3	JCR Mining Ventures, LLC	60035
Monitor No. 4	JCR Mining Ventures, LLC	60036
Monitor No. 5	JCR Mining Ventures, LLC	60037
Monitor No. 6	JCR Mining Ventures, LLC	60038
Monitor No. 7	JCR Mining Ventures, LLC	60039
King Fraction	JCR Mining Ventures, LLC	60858
W.S. Marle #2	JCR Mining Ventures, LLC	331685
W.S. Marle #3	JCR Mining Ventures, LLC	331686
W.S. Marle #4	JCR Mining Ventures, LLC	331687
W.S. Marle #8	JCR Mining Ventures, LLC	331688
W.S. Marle #1	JCR Mining Ventures, LLC	335422
W.S. Marle #9	JCR Mining Ventures, LLC	335423

PHOENIX, ARIZONA

2018 AUG 23 A 10:15

All claims located within Sections 5, 6, 8 and 31, Townships 22 and 23 North, Range 17 West, Gila and Salt River Base and Meridian, Mohave County, Arizona.

No of Claims: 22 x \$ 155
 Check No: 2481 Init: ESB
 Receipt No: 4242513
 FOR BLM USE ONLY

MAINTENANCE FEE PAYMENT

Claimant Name: JCR Mining Ventures, LLC
 Address: P.O. Box 447
 City: Congress State: AZ Zip: 85332
 Telephone: 928-427-3844
 E-mail address: _____
 Signature: Dan J. Coak, Agent

Check here if this is a change of address.

RECEIVED
 BLM AZ STATE OFFICE
 PHOENIX, ARIZONA
 2018 AUG 23 A 10:15
 BLM
 Date
 Stamp

LINE NO.	AMC NUMBER	CLAIM/SITE NAME	COUNTY RECORDER DATA (If available)	TWP	RNG	SEC
1	87690	Roadside	237 - Pg 879	22N	18W	13
2	87691	Roadside #1	237 - Pg 895	22N	18E	13
3	29140	Roadside # 2	487 - Pg. 778	22N	18W	13
4	112738	Roadside # 3	662 - Pg. 856	22N	17W	12/13
5						
6						
7						
8						
9						
10						

List additional claims on Form MCF114.

Bureau of Land Management
 Arizona State Office
 www.blm.gov/az/

No. of Claims: 4 x \$140 = _____
 Check No: 2489 Init. DC
 Receipt No.: 4242513
 For BLM Use Only

Form: MCF112
 Revised July 2009

United States Department of the Interior
Bureau of Land Management
 DIV OF LANDS, MINRLS & ENERGY
 ONE N CENTRAL AVE
 PHOENIX, AZ 85004 -4427
 Phone: 602-417-9200

Receipt

No: 4242513

Transaction #: 4357942	
Date of Transaction: 08/23/2018	
CUSTOMER:	
JCR MINING VENTURES LLC PO BOX 447 CONGRESS,AZ 85332-0447 US	

LINE #	QTY	DESCRIPTION	REMARKS	UNIT PRICE	TOTAL
1	1.00	LOCATABLE MINERALS / MINING CLAIMS- NOT NEW-UNADJUD,ONE AUTH NO. ONLY / MINING CLAIM MONEY RECEIVED CASES: AMC60025/\$4030.00	2019 MAINT (26)	- n/a -	4030.00
TOTAL:					\$4,030.00

PAYMENT INFORMATION					
1	AMOUNT:	4030.00	POSTMARKED:	N/A	
	TYPE:	CHECK	RECEIVED:	08/23/2018	
	CHECK NO:	2481			
	NAME:	ROGERS, DAVID B 118 CARPENTER RD CASTLE ROCK WA 98611 US			

REMARKS

This receipt was generated by the automated BLM Collections and Billing System and is a paper representation of a portion of the official electronic record contained therein.

Bureau of Land Management
One North Central Ave.
Suite 800
Phoenix, Az. 85004-2203

Ref. Annual Maintenance Fee
Whom ever;

87686
29140
112738
60025
60858
331685
335422

Enclosed please find a check in
the amt. of \$4030.00 To cover the annual
maintenance fee pmt. for the enclosed two
sets of mining claims.

Goldconda Claims - 22 x \$155.00 = \$3410.00
Roadside Claims - 4 x \$155.00 = \$620.00

Total \$4030.00


Phone 928-427-3844

Thank You,
Dan Jacob
Box 447
Congress, Az.
85332

PHOENIX, ARIZONA

2017 AUG 11 P 1:39

RECEIVED
BLM AZ STATE OFFICE



MAINTENANCE FEE PAYMENT

Claimant Name: Don Jacobs, Agent
 Address: Box 447
 City: Congress State: Az Zip: 85332
 Telephone: 928-427-3844
 E-mail address: _____
 Signature: Don Jacobs

Check here if this is a change of address.

RECEIVED
 BLM AZ STATE OFFICE
 2017 AUG 11 P 1:38
 PHOENIX, ARIZONA
 BLM
 Date
 Stamp

LINE NO.	AMC NUMBER	CLAIM/SITE NAME	COUNTY RECORDER DATA (If available)	TWP	RNG	SEC
1	87690	Roadside	Book-237-Pg.897	22N	18W	13
2	87691	Roadside No.1	" " 895	"	"	"
3	29140	Roadside No.2	" 487 " 778	"	"	"
4	112738	Roadside No.3	" 662 " 856	"	"	"
5		* Roadside No.3 - Partially in		"	17W	18
6						
7						
8						
9						
10						

List additional claims on Form MCF114.

Bureau of Land Management
 Arizona State Office
 www.blm.gov/az/

No. of Claims: 4 x \$ 620.00
 Check No: 2353 Init. _____
 Receipt No.: _____
 For BLM Use Only

Form: MCF112
 Revised July 2009

When Recorded mail to:

Name: Doh-Jacobs, Agent

Address: Box 447

City/State/Zip: CONGRESSE, AZ 85332

BLM

Date

Stamp

Unpatented Mining Claims

Claim Name	BLM Listed Claimant	AMC Number
Black Mesa	Goldconda Resources, Inc.	60025
Copper King	Goldconda Resources, Inc.	60026
Gold Reserve	Goldconda Resources, Inc.	60027
Green Linnet	Goldconda Resources, Inc.	60028
Montreal	Goldconda Resources, Inc.	60029
Niwot	Goldconda Resources, Inc.	60030
Oro Fino	Goldconda Resources, Inc.	60031
Monitor	Goldconda Resources, Inc.	60032
Monitor Extension	Goldconda Resources, Inc.	60033
Monitor No. 1	Goldconda Resources, Inc.	60034
Monitor No. 3	Goldconda Resources, Inc.	60035
Monitor No. 4	Goldconda Resources, Inc.	60036
Monitor No. 5	Goldconda Resources, Inc.	60037
Monitor No. 6	Goldconda Resources, Inc.	60038
Monitor No. 7	Goldconda Resources, Inc.	60039
King Fraction	Goldconda Resources, Inc.	60858
W.S. Marle #2	West Sedco, Inc.	331685
W.S. Marle #3	West Sedco, Inc.	331686
W.S. Marle #4	West Sedco, Inc.	331687
W.S. Marle #8	West Sedco, Inc.	331688
W.S. Marle #1	West Sedco, Inc.	335422
W.S. Marle #9	West Sedco, Inc.	335423

All claims located within Sections 5, 6, 8 and 31, Townships 22 and 23 North, Range 17 West, Gila and Salt River Base and Meridian, Mohave County, Arizona.

PHOENIX, ARIZONA
2011 AUG 11 P 1:38

RECEIVED
BLM AZ STATE OFFICE

No of Claims: 22 x \$155.00 = 3410

Check No: 2353 Init: ESG

Receipt No: 3933337

FOR BLM USE ONLY

**United States Department of the Interior
Bureau of Land Management
DIV OF LANDS, MINRLS & ENERGY
ONE N CENTRAL AVE
PHOENIX, AZ 85004 -4427
Phone: 602-417-9200**

Receipt

No: 3933337

Transaction #: 4042920	
Date of Transaction: 08/11/2017	
CUSTOMER:	
DAN JACOBS PO BOX 447 CONGRESS, AZ 85332-0447 US	

LINE #	QTY	DESCRIPTION	REMARKS	UNIT PRICE	TOTAL
1	1.00	LOCATABLE MINERALS / MINING CLAIMS- NOT NEW-UNADJUD, ONE AUTH NO. ONLY / MINING CLAIM MONEY RECEIVED CASES: AMC87690/\$4030.00	2018 MAINT (26)	- n/a -	4030.00
TOTAL:					\$4,030.00

PAYMENT INFORMATION			
1	AMOUNT:	4030.00	POSTMARKED: N/A
	TYPE:	CHECK	RECEIVED: 08/11/2017
	CHECK NO:	2353	
	NAME:	ROGERS, DAVID 118 CARPENTER RD CASTLE ROCK WA 98611 US	

REMARKS

This receipt was generated by the automated BLM Collections and Billing System and is a paper representation of a portion of the official electronic record contained therein.

60025

RECEIVED
BLM AZ STATE OFFICE

Congress, Az. 60858
331685

Phoenix BLM 2016 AUG 15 P 3:03

335422

One North Central Ave PHOENIX, ARIZONA

87686

Suite 800

29140

Phoenix, Az. 85004-4427

112738

Sirs=

Please find enclosed a check in the amt.
* 4,030.00 to cover the "Annual Maint. Fee"
payment for the enclosed two sets of
claims.

The claimant is: JTR Mining Ventures, LLC.

Set No. 1 - 22 Claims @ \$155.00 = 3,410.00

Set No. 2 - 4 Claims @ \$155.00 = 620.00

Total = \$4030.00

Dan Jacobs, Agent
928-427-3844

Thank You,
Dan Jacobs
Box 447
Congress, Az.
85332

ENTERED
AUG 17 2016
BY: RAM

UNITED STATES
DEPARTMENT OF THE INTERIOR
BUREAU OF LAND MANAGEMENT
**MAINTENANCE FEE PAYMENT FORM FOR
LODE CLAIMS, MILL SITES, AND TUNNEL SITES**

Pg. 1 of 3

Remitter Name: JCR Mining Ventures, LLC
 Mailing Address: P.O. Box 447
 City, State, Zip: Congress, AZ 85332

Check here if this is a change of address.

FOR COUNTY RECORDER'S USE

No. of claims/sites 22
 x \$155 per claim/site
 Total due BLM \$ 3410

- The maintenance fee may be paid by cash, check, money order, Bureau of Land Management (BLM) Declining Deposit Account, or credit card (VISA, American Express, Discover, or MasterCard). Payments must be remitted to the BLM State Office where your claim or site is recorded and received on or before September 1. If the payment is mailed, the envelope must be postmarked by a bona fide delivery service on or before September 1 and received at the proper BLM State Office within 15 calendar days after the due date. Payments may also be made by telephone using a credit card. A complete listing of BLM State Offices with their addresses and phone numbers can be found at <http://www.blm.gov>.
- The maintenance fee for the following claim(s)/site(s) applies to the assessment year 2016.

CLAIM/SITE NAME	BLM SERIAL NO.
Black Metal	AMC 60025
Copper King	AMC 60026
Gold Reserve	AMC 60027
Green Linnet	AMC 60028
Montreal	AMC 60029
Niwot	AMC 60030
Oro Fino	AMC 60031
Monitor	AMC 60032
Monitor Extension	AMC 60033
Monitor No. 1	AMC 60034

Use a separate sheet for additional claim/site names, serial numbers, and claimant names and addresses.

(Continued on page 2)

RECEIVED
 BLM AZ STATE OFFICE
 2016 AUG 15 P 3:03
 PHOENIX, ARIZONA

RECEIPT # 3631870

UNITED STATES
DEPARTMENT OF THE INTERIOR
BUREAU OF LAND MANAGEMENT
**MAINTENANCE FEE PAYMENT FORM FOR
LODE CLAIMS, MILL SITES, AND TUNNEL SITES**

Pg 2 of 3

Remitter Name: JCR Mining Ventures, LLC
Mailing Address: P.O. Box 447
City, State, Zip: Congress, AZ 85332

Check here if this is a change of address.

FOR COUNTY RECORDER'S USE

See pg. 1

No. of claims/sites _____
x \$155 per claim/site _____
Total due BLM \$0 _____

- The maintenance fee may be paid by cash, check, money order, Bureau of Land Management (BLM) Declining Deposit Account, or credit card (VISA, American Express, Discover, or MasterCard). Payments must be remitted to the BLM State Office where your claim or site is recorded and received on or before September 1. If the payment is mailed, the envelope must be postmarked by a bona fide delivery service on or before September 1 and received at the proper BLM State Office within 15 calendar days after the due date. Payments may also be made by telephone using a credit card. A complete listing of BLM State Offices with their addresses and phone numbers can be found at <http://www.blm.gov>.
- The maintenance fee for the following claim(s)/site(s) applies to the assessment year 2016.

CLAIM/SITE NAME	BLM SERIAL NO.
Monitor No. 3	AMC 60035
Monitor No. 4	AMC 60036
Monitor No. 5	AMC 60037
Monitor No. 6	AMC 60038
Monitor No. 7	AMC 60039
King Fraction	AMC 60858
W.S. Marle # 2	AMC 331685
W.S. Marle # 3	AMC 331686
W.S. Marle # 4	AMC 331687
W.S. Marle # 8	AMC 331688

Use a separate sheet for additional claim/site names, serial numbers, and claimant names and addresses.

(Continued on page 3)

RECEIVED
 BLM AZ STATE OFFICE
 P 3-03
 APR 15 2016
 PHOENIX, ARIZONA

UNITED STATES
DEPARTMENT OF THE INTERIOR
BUREAU OF LAND MANAGEMENT
**MAINTENANCE FEE PAYMENT FORM FOR
LODE CLAIMS, MILL SITES, AND TUNNEL SITES**

Pg. 3 of 3

Remitter Name: JCR Mining Ventures, LLC
 Mailing Address: P.O. Box 447
 City, State, Zip: Congress, AZ 85332

Check here if this is a change of address.

FOR COUNTY RECORDER'S USE

See pg 1

No. of claims/sites _____
 x \$155 per claim/site _____
 Total due BLM \$0 _____

- The maintenance fee may be paid by cash, check, money order, Bureau of Land Management (BLM) Declining Deposit Account, or credit card (VISA, American Express, Discover, or MasterCard). Payments must be remitted to the BLM State Office where your claim or site is recorded and received on or before September 1. If the payment is mailed, the envelope must be postmarked by a bona fide delivery service on or before September 1 and received at the proper BLM State Office within 15 calendar days after the due date. Payments may also be made by telephone using a credit card. A complete listing of BLM State Offices with their addresses and phone numbers can be found at <http://www.blm.gov>.
- The maintenance fee for the following claim(s)/site(s) applies to the assessment year 2016.

CLAIM/SITE NAME	BLM SERIAL NO.
W.S. Marle # 1	AMC 335422
W.S. Marle #9	AMC 335423

RECEIVED
 BLM AZ STATE OFFICE
 2016 AUG 15 P 3:03
 PHOENIX, ARIZONA

Use a separate sheet for additional claim/site names, serial numbers, and claimant names and addresses.

UNITED STATES
DEPARTMENT OF THE INTERIOR
BUREAU OF LAND MANAGEMENT
**MAINTENANCE FEE PAYMENT FORM FOR
LODE CLAIMS, MILL SITES, AND TUNNEL SITES**

pg. 1 of 1

Remitter Name: JCR Mining Ventures, LLC
 Mailing Address: P.O. Box 447
 City, State, Zip: Congress, AZ 85332

Check here if this is a change of address.

FOR COUNTY RECORDER'S USE

No. of claims/sites 4
 x \$155 per claim/site
 Total due BLM \$ 620

- The maintenance fee may be paid by cash, check, money order, Bureau of Land Management (BLM) Declining Deposit Account, or credit card (VISA, American Express, Discover, or MasterCard). Payments must be remitted to the BLM State Office where your claim or site is recorded and received on or before September 1. If the payment is mailed, the envelope must be postmarked by a bona fide delivery service on or before September 1 and received at the proper BLM State Office within 15 calendar days after the due date. Payments may also be made by telephone using a credit card. A complete listing of BLM State Offices with their addresses and phone numbers can be found at <http://www.blm.gov>.
- The maintenance fee for the following claim(s)/site(s) applies to the assessment year 2016.

CLAIM/SITE NAME	BLM SERIAL NO.
Roadside	AMC 87690
Roadside #1	AMC 87691
Roadside #2	AMC 29140
Roadside #3	AMC 112728

RECEIVED
 BLM AZ STATE OFFICE
 PHOENIX, ARIZONA
 2016 AUG 15 P 3:04

Use a separate sheet for additional claim/site names, serial numbers, and claimant names and addresses.


(Continued on page 2)

RECEIPT # 3631810

JACOBS

CERTIFIED MAIL

P.O. Box 487 447
Congress, Arizona 85332



7015 0640 0007 8977 6564


AZ 852

12 ALK

PM 11



1022



85004

U.S. POSTAGE
PAID
CONGRESS, AZ
85332
AUG 12, 16
AMOUNT

\$6.68

R2304W121235-05

RETURN RECEIPT
REQUESTED

Bureau Of Land Management
One North Central Ave.
Suite 800
Phoenix, Az.

85004-4427

United States Department of the Interior
Bureau of Land Management
 DIV OF LANDS, MINRLS & ENERGY
 ONE N CENTRAL AVE
 PHOENIX, AZ 85004 -4427
 Phone: 602-417-9200

Receipt

No: 3631810

Transaction #: 3735616	
Date of Transaction: 08/16/2016	
CUSTOMER:	
DAN JACOBS PO BOX 447 CONGRESS,AZ 85332-0447 US	

LINE #	QTY	DESCRIPTION	REMARKS	UNIT PRICE	TOTAL
1	1.00	LOCATABLE MINERALS / MINING CLAIMS- NOT NEW-UNADJUD,ONE AUTH NO. ONLY / MINING CLAIM MONEY RECEIVED CASES: AMC60025/\$4030.00	MAINT FEE 2017 - 26	- n/a -	4030.00
TOTAL:					\$4,030.00

PAYMENT INFORMATION					
1	AMOUNT:	4030.00	POSTMARKED:	08/12/2016	
	TYPE:	CHECK	RECEIVED:	08/15/2016	
	CHECK NO:	1066			
	NAME:	ROGERS, DAVID B 118 CARPENTER RD CASTLE ROCK AZ 98611 US			

REMARKS

This receipt was generated by the automated BLM Collections and Billing System and is a paper representation of a portion of the official electronic record contained therein.

87686
29140
112738
60025
60858
331685
335422

The BLM
1 N. Central Ave.
Phoenix, Az

85004 - 2203

BLM personal:

Enclosed please find ~~the~~ Chk.
in the amt. of \$ 4,030.00 to cover the
annual maintenance fee for the enclosed
two sets of claims:

Goldend Claims - 22 x \$155.00 = 3410.00

Roadside Claims - 4 x \$155.00 = 620.00

Total - \$ 4030.00

Phone - 928-427-3844

Thank You,
Dan Jacobs
Dan Jacobs
Box 447

Congress, Az

ENTERED
AUG 18 2015
BY: 252

87686
29140
112738
60025
60858
331685
335422
RECEIVED
AUG 10 P 3:27
PHOENIX, ARIZONA

Return to =

MAINTENANCE FEE PAYMENT

Claimant Name: Ddn Jacobs, Agent
Address: Box 447
City: Congress State: Az Zip: 85332
Telephone: 928-427-3844
E-mail address: _____
Signature: Dan Jacobs

Check here if this is a change of address.

RECEIVED
BLM ARIZONA OFFICE
2015 AUG 10 P 3:27
PHOENIX, ARIZONA
BLM
Date
Stamp

LINE NO.	AMC NUMBER	CLAIM/SITE NAME	COUNTY RECORDER DATA (If available)	TWP	RNG	SEC
1	87690	Roadside	Book -237- Pg. 897	22N	18W	13
2	87691	Roadside No. 1	" -237- " 895	"	"	13
3	29140	Roadside No. 2	" -487- " 778	"	"	13
4	112738	Roadside No. 3	" -662- " 856	"	18W	13
5		*Roadside No. 3 - Partially in		"	17W	18
6						
7						
8						
9						
10						

List additional claims on Form MCF114.

Bureau of Land Management
Arizona State Office
www.blm.gov/az/

No. of Claims: 4 x \$ 1600.00
Check No: 1053 Init. DA
Receipt No.: 3363961
For BLM Use Only

Form: MCF112
Revised July 2009

When Recorded mail to:

Name Doh-Jacobs, Agent
Address Box 447
City/State/Zip: CONGRESS, AZ 85332

BLM
Date
Stamp

Unpatented Mining Claims

Claim Name	BLM Listed Claimant	AMC Number
Black Metal	Goldconda Resources, Inc.	60025
Copper King	Goldconda Resources, Inc.	60026
Gold Reserve	Goldconda Resources, Inc.	60027
Green Linnet	Goldconda Resources, Inc.	60028
Montreal	Goldconda Resources, Inc.	60029
Niwot	Goldconda Resources, Inc.	60030
Oro Fino	Goldconda Resources, Inc.	60031
Monitor	Goldconda Resources, Inc.	60032
Monitor Extension	Goldconda Resources, Inc.	60033
Monitor No. 1	Goldconda Resources, Inc.	60034
Monitor No. 3	Goldconda Resources, Inc.	60035
Monitor No. 4	Goldconda Resources, Inc.	60036
Monitor No. 5	Goldconda Resources, Inc.	60037
Monitor No. 6	Goldconda Resources, Inc.	60038
Monitor No. 7	Goldconda Resources, Inc.	60039
King Fraction	Goldconda Resources, Inc.	60858
W.S. Marle #2	West Sedco, Inc.	331685
W.S. Marle #3	West Sedco, Inc.	331686
W.S. Marle #4	West Sedco, Inc.	331687
W.S. Marle #8	West Sedco, Inc.	331688
W.S. Marle #1	West Sedco, Inc.	335422
W.S. Marle #9	West Sedco, Inc.	335423

All claims located within Sections 5, 6, 8 and 31, Townships 22 and 23 North, Range 17 West, Gila and Salt River Base and Meridian, Mohave County, Arizona.

RECEIVED
BLM ARIZONA OFFICE
PHOENIX, ARIZONA
2015 AUG 10 P 3:27

No of Claims: 22 x \$ 55.00 = _____
 Check No: 1053 Init: A.H.
 Receipt No: 3363961
FOR BLM USE ONLY

United States Department of the Interior
Bureau of Land Management
LANDS/RECREATION & PLANNING
ONE N CENTRAL AVE
PHOENIX, AZ 85004 -2203
Phone: 602-417-9200

Receipt

No: 3363961

Transaction #: 3461998	
Date of Transaction: 08/11/2015	
CUSTOMER:	
DAN JACOBS PO BOX 447 CONGRESS, AZ 85332-0447 US	

LINE #	QTY	DESCRIPTION	REMARKS	UNIT PRICE	TOTAL
1	1.00	LOCATABLE MINERALS / MINING CLAIMS-NOT NEW-UNADJUD, ONE AUTH NO. ONLY / MINING CLAIM MONEY RECEIVED CASES: AMC87690/\$4030.00	MAINT FEE PYMNT (26) 2016	- n/a -	4030.00
TOTAL:					\$4,030.00


PAYMENT INFORMATION					
1	AMOUNT:	4030.00	POSTMARKED:	08/05/2015	
	TYPE:	CHECK	RECEIVED:	08/10/2015	
	CHECK NO:	1053			
	NAME:	ROGERS, DAVID B 118 CARPENTER RD CASTLE ROCK WA 98611 US			

REMARKS

This receipt was generated by the automated BLM Collections and Billing System and is a paper representation of a portion of the official electronic record contained therein.

Goldconda Resources Corp.
P.O. Box ~~427~~ 447
Congress, Arizona 85332

7015 0640 0007 8977 5116



CERTIFIED MAIL

PLACE STICKER AT TOP OF ENVELOPE TO THE RIGHT OF THE RETURN ADDRESS, FOLD AT DOTTED LINE



1022



85004

AUG 06, 15
AMOUNT

\$6.74

R2304W121235-04

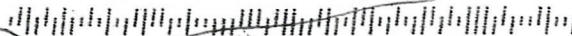
06 AUG 2015 PM 9 L

RECEIVED
BLM AZ STATE OFFICE
2015 AUG 10 P 3:27
Bureau of Land Management
One N. Central Ave.
PHOENIX, ARIZONA
Suite 800
Phoenix, Az.

RETURN RECEIPT
REQUESTED

85004-4427

8500444427



87686
 29140
 112738
 60025
 331685
 335422

MAINTENANCE FEE PAYMENT

Claimant Name: Dan Jacobs for West Side, Inc.
 Address: P.O. Box 447
 City: Congress State: Az Zip: 85332
 Telephone: 928-427-3844
 E-mail address: _____
 Signature: Dan Jacobs

Check here if this is a change of address.

BLM
 Date
 Stamp

RECEIVED
 BLM AZ STA
 2014 AUG 13 P 1:18
 PHOENIX, ARIZONA

LINE NO.	AMC NUMBER	CLAIM/SITE NAME	COUNTY RECORDER DATA (If available)	TWP	RNG	SEC
1	87690	Roadside	237-Pg. 879	22N	18W	13
2	87691	Roadside #1	237-Pg. 895	22N	18W	13
3	29140	Roadside #2	487-Pg. 778	22N	18W	13
4	112738	Roadside #3	662-Pg. 856	22N	17W	12/13
5						
6						
7						
8						
9						
10						

List additional claims on Form MCF114.

Bureau of Land Management
 Arizona State Office
www.az.blm.gov

No. of Claims: 4 x \$ 15620.00
 Check No: CC Init. DJ
 Receipt No.: 3101130
 For BLM Use Only

Form: MCF112
 Revised July 2005

This form is available from the Arizona Department of Mines and Mineral Resources and may be reproduced.

ENTERED
 AUG 15 2014
 BY: RE

When Recorded mail to:

Name Dan Jacobs
Address P.O. Box 447
City/State/Zip: Congress, Az. 85332

BLM
Date
Stamp

Unpatented Mining Claims

Claim Name	BLM Listed Claimant	AMC Number
Black Metal	Goldconda Resources, Inc.	60025
Copper King	Goldconda Resources, Inc.	60026
Gold Reserve	Goldconda Resources, Inc.	60027
Green Linnet	Goldconda Resources, Inc.	60028
Montreal	Goldconda Resources, Inc.	60029
Niwot	Goldconda Resources, Inc.	60030
Oro Fino	Goldconda Resources, Inc.	60031
Monitor	Goldconda Resources, Inc.	60032
Monitor Extension	Goldconda Resources, Inc.	60033
Monitor No. 1	Goldconda Resources, Inc.	60034
Monitor No. 3	Goldconda Resources, Inc.	60035
Monitor No. 4	Goldconda Resources, Inc.	60036
Monitor No. 5	Goldconda Resources, Inc.	60037
Monitor No. 6	Goldconda Resources, Inc.	60038
Monitor No. 7	Goldconda Resources, Inc.	60039
King Fraction	Goldconda Resources, Inc.	60858
W.S. Marle #2	West Sedco, Inc.	331685
W.S. Marle #3	West Sedco, Inc.	331686
W.S. Marle #4	West Sedco, Inc.	331687
W.S. Marle #8	West Sedco, Inc.	331688
W.S. Marle #1	West Sedco, Inc.	335422
W.S. Marle #9	West Sedco, Inc.	335423

RECEIVED
DELTA STATE OFFICE
PHOENIX, ARIZONA
AUG 13 P 1:18

All claims located within Sections 5, 6, 8 and 31, Townships 22 and 23 North, Range 17 West, Gila and Salt River Base and Meridian, Mohave County, Arizona.

No of Claims: 22 x \$155.00 = \$3410.00
 Check No: 00 Init: CAH
 Receipt No: 3101130
FOR BLM USE ONLY

WEST SEDCO INC.

PO BOX 447
447

Congress, AZ 85332

Aug - 10, 2014

Phx. BLM
1 N. Central Ave.
Phoenix, Az
85004 - 2203

BLM personal:

Enclosed please find C.C. Chk
in the amt. of \$ 4,030.00 to cover the
annual maintenance fee for the enclosed
two sets of claims:

Goldend Claims - 22 x \$155.00 = 3410.00

Roadside Claims - 4 x \$155.00 = 620.00

Total \$ 4030.00

Phone - 928-427-3844

(Fax to Leaves Mining Dist.)
928-427-3820

RECEIVED
MAY 13 2014

2014 AUG 13 P. 1: 10

PHOENIX, ARIZONA

Thank You,
Don Jacob

Don Jacobs
Box 447

Congress, Az
85332

United States Department of the Interior
Bureau of Land Management
 LANDS/RECREATION & PLANNING
 ONE N CENTRAL AVE
 PHOENIX, AZ 85004 -2203
 Phone: 602-417-9200

Receipt

No: 3101130

Transaction #: 3192682	
Date of Transaction: 08/14/2014	
CUSTOMER:	
	WEST SEDCO INC PO BOX 447 CONGRESS, AZ 85332-0447 US

LINE #	QTY	DESCRIPTION	REMARKS	UNIT PRICE	TOTAL
1	1.00	LOCATABLE MINERALS / MINING CLAIMS-NOT NEW-UNADJUD, ONE AUTH NO. ONLY / MINING CLAIM MONEY RECEIVED CASES: AMC87690/\$4030.00	MAINT FEE PYMNT (26) 2015	- n/a -	4030.00
TOTAL:					\$4,030.00

PAYMENT INFORMATION					
1	AMOUNT:	4030.00	POSTMARKED:	08/12/2014	
	TYPE:	CHECK	RECEIVED:	08/13/2014	
	CHECK NO:	9241409956			
	NAME:	WEST SEDCO INC PO BOX 447 CONGRESS AZ 85332-0447 US			

REMARKS

This receipt was generated by the automated BLM Collections and Billing System and is a paper representation of a portion of the official electronic record contained therein.

60025
60858
331685
335422
87686
29140

When Recorded
mail to:

MAINTENANCE FEE PAYMENT

Claimant Name: Dan Jacobs
Address: Box 447
City: Congress State: AZ Zip: 85332
Telephone: 928-427-3844
E-mail address:
Signature: Dan Jacobs

Check here if this is a change of address

BLM
Date
Stamp

112738
PHOENIX, ARIZONA
2013 AUG 23
RECEIVED
BLM AZ STATE OFFICE

Claim Name	BLM Listed Claimant (as of 8/20/04)	AMC Number	T	R	R	C
Black Metal	Goldconda Resources, Inc.	60025	22-N	17-W	5/6	6
Copper King	Goldconda Resources, Inc.	60026	22-N	17-W	5/6	6
Gold Reserve	Goldconda Resources, Inc.	60027	22-N	17-W	5/6	6
Green Linnet	Goldconda Resources, Inc.	60028	22-N	17-W	5/6	6
Montreal	Goldconda Resources, Inc.	60029	22-N	17-W	5/6	6
Niwot	Goldconda Resources, Inc.	60030	22-N	17-W	5/6	6
Oro Fino	Goldconda Resources, Inc.	60031	22-N	17-W	5/6	6
Monitor	Goldconda Resources, Inc.	60032	22-N	17-W	5/6	6
Monitor Extension	Goldconda Resources, Inc.	60033	22-N	17-W	5/6	6
Monitor No. 1	Goldconda Resources, Inc.	60034	22-N	17-W	5/6	6
Monitor No. 3	Goldconda Resources, Inc.	60035	22-N	17-W	5/6	6
Monitor No. 4	Goldconda Resources, Inc.	60036	22-N	17-W	5/6	6
Monitor No. 5	Goldconda Resources, Inc.	60037	22-N	17-W	5/6	6
Monitor No. 6	Goldconda Resources, Inc.	60038	22-N	17-W	5/6	6
Monitor No. 7	Goldconda Resources, Inc.	60039	22-N	17-W	5/6	6
King Fraction	Goldconda Resources, Inc.	60858	22-N	17-W	5/6	6
W.S. Marle #2	West Sedco, Inc.	331685	22-N	17-W	5/6	6
W.S. Marle #3	West Sedco, Inc.	331686	22-N	17-W	5/6	6
W.S. Marle #4	West Sedco, Inc.	331687	22-N	17-W	5/6	6
W.S. Marle #8	West Sedco, Inc.	331688	22-N	17-W	5/6	6
W.S. Marle #1	West Sedco, Inc.	335422	22-N	17-W	5/6	6
W.S. Marle #9	West Sedco, Inc.	335423	22-N	17-W	5/6	6

All claims located within Sections 5, 6, 8 and 31, Townships 22 and 23 North, Range 17 West, Gila and Salt River Base and Meridian, Mohave County, Arizona.

ENTERED
AUG 30 2013
RE

No. of Claims: 26 x \$140 = \$3640.00
Check No: C.C. Init. ACT.
Receipt No.: 2804256
For BLM Use Only

MAINTENANCE FEE PAYMENT

Claimant Name: Dan Jacobs For West Side, Inc.

Address: P.O. Box 447

City: Congress State: Az Zip: 85332

Telephone: 928-427-3844

E-mail address: _____

Signature: Dan Jacobs

Check here if this is a change of address.

BLM
Date
Stamp

RECEIVED
BLM AZ STATE OFFICE
2013 AUG 23 P 2:36
PHOENIX, ARIZONA

LINE NO.	AMC NUMBER	CLAIM/SITE NAME	COUNTY RECORDER DATA (If available)	PHOENIX, ARIZONA	BLM AZ STATE OFFICE	SEC
1	87690	Roadside	237-Pg. 879	22N	18-W	13
2	87691	Roadside #1	237-Pg. 895	22N	18W	13
3	29140	Roadside #2	487-Pg. 778	22N	18W	13
4	112738	Roadside #3	662-Pg. 856	22N	17-W	12/13
5						
6						
7						
8						
9						
10						

List additional claims on Form MCF114.

Bureau of Land Management
Arizona State Office
www.az.blm.gov

No. of Claims: _____ x \$ _____

Check No: _____ Init. _____

Receipt No.: _____

For BLM Use Only

Form: MCF112
Revised July 2005

This form is available from the Arizona Department of Mines and Mineral Resources and may be reproduced.

United States Department of the Interior
Bureau of Land Management
 LANDS/RECREATION & PLANNING
 ONE N CENTRAL AVE
 PHOENIX, AZ 85004 -2203
 Phone: 602-417-9200

Receipt

No: 2864256

Transaction #: 2950156	
Date of Transaction: 08/26/2013	
CUSTOMER:	
DANIEL C JACOBS PO BOX 447 CONGRESS, AZ 85332-0447 US	

LINE #	QTY	DESCRIPTION	REMARKS	UNIT PRICE	TOTAL
1	1.00	LOCATABLE MINERALS / MINING CLAIMS-NOT NEW-UNADJUD, ONE AUTH NO. ONLY / MINING CLAIM MONEY RECEIVED CASES: AMC60025/\$3640.00	MAINT FEE PYMNT (26) 2014	- n/a -	3640.00
TOTAL:					\$3,640.00

PAYMENT INFORMATION			
NOTE: Items will appear on credit card statement as "Bureau of Land Mgmt CO".			
1	AMOUNT:	3640.00	POSTMARKED: N/A
	TYPE:	CREDIT CARD	RECEIVED: 08/23/2013
	NAME:	JACOBS, DANIEL C PO BOX 447 CONGRESS AZ 85332-0447 US	
	CARD NO:	XXXXXXXXXXXX9004	AUTH CODE: 02620R
	NAME ON CARD:	DANIEL C JACOBS	
	EXPIRES:	06/2014	
	SIGNATURE:		

REMARKS

This receipt was generated by the automated BLM Collections and Billing System and is a paper representation of a portion of the official electronic record contained therein.

NOTICE OF INTENTION TO HOLD MINING CLAIMS/SITES

AMC 60025
87686
29140
112738
60858

When Recorded Return Document to:
DAN JACOBS
P.O. Box 447
Congress, AZ 85332

Check here if this is a change of address.
Telephone: (928) 427-3844
E-mail Address:

We intend to hold the claims listed below for the calendar year 2012, and have filed a Notice of Intent to Hold in the county where the claims are located.

Reasons for filing a Notice of Intent to Hold instead of an assessment work filing:
- Maintenance fee was paid to maintain claim(s) during this assessment year.
- Assessment work was deferred until the discrepancies in the applicability of in lieu fees have been resolved regarding language found at 30 U.S.C. § 28f versus that provided at 43 CFR § 3835.31-3835.33 (specifically as it relates to those lode claims, mill site claims, and tunnel site claims located prior to August 10, 1993).

Line No.	AMC No.	CLAIM/SITE NAME	COUNTY RECORDER DATA (if Available)	TWP	RNG	SEC
1	60025	Black Metal	SS- Pg. 503	22N	17W	6
2	60026	Copper King	SS- Pg. 493	22N	17W	6
3	60027	Gold Reserve	SS- Pg. 485			5
4	60028	Green Linnet	SS- Pg. 492-493	22N	17W	6
5	60029	Montreal	SS- Pg. 483			6
6	60030	Niwot	SS- Pg. 689	22N	17W	6
7	60031	Oro Fino	SS- Pg. 486			6
8	60032	Monitor	SS- Pg. 125	22N	17W	6
9	60033	Monitor-Extension	SS- Pg. 126	22N	17W	5 & 6
10	60034	Monitor No. 1	Book 413- Pg. 148	22N	17W	5 & 6
11	87690	Roadside	Book 237- Pg. 879	22N	18W	13
12	87691	Roadside #1	Book 237- Pg. 895	22N	18W	13
13	29140	Roadside #2	Book 487- Pg. 778	22N	18W	13
14	112738	Roadside #3	Book 662- Pg. 856	22N	17W	12 & 13
15	60035	Monitor No. 3	Book 413- Pg. 152	22N	17W	6
16	60036	Monitor No. 4	Book 413- Pg. 153	22N	17W	6
17	60037	Monitor No. 5	Book 413- Pg. 149-150	22N	17W	6
18	60038	Monitor No. 6	Book 413- Pg. 154	22N	17W	6
19	60039	Monitor No. 7	Book 413 Pg. 155-156	22N	17W	6
20	60858	King Fraction	SS - Pg. 553	22N	17W	6

NO. OF CLAIMS 20
AMOUNT \$200.00
RECEIPT NO. 2718298
DATE 1/21/13

**BLM-A

RECEIVED
2013 JAN -3 A 1:36
ENTERED INTO COM. SYSTEM
1/21/13 AT

NOTICE OF INTENTION TO HOLD MINING CLAIMS/SITES

Claims Location: State of Arizona, County of Mohave

I, Dan Jacobs, reside at P.O. Box 447 Congress, Yavapai County, AZ, 85332, being duly sworn, depose and say that I am a citizen of the United States, more than eighteen years of age, that all of the facts set forth in this notice, subject to the provisions and penalties of 18 U.S.C. 1001 pertaining to the filing of false, fictitious, or fraudulent statements with the United States, are true and correct according to the best of my knowledge, information and belief.

Claim Owner's name and address:

Dan Jacobs
P.O. Box 447
Congress, AZ 85332

Dated: December 26, 2012

Signature: *Dan Jacobs*

No. of Claims: 20 x \$10 = \$200

Check No: 308

Init. _____


Receipt No.: _____

SUBSCRIBED AND SWORN TO before me, a Notary Public, this 27th day of Dec. 2012

By: _____

Notary Public *Julie A. Hunter*

My Commission Expires May 22, 2016



2012 JUN 27 AM 11:36



FEE# 2012067185

OFFICIAL RECORDS
OF MOHAVE COUNTY
CAROL MEIER,
COUNTY RECORDER



12/27/2012 11:56 AM Fee: \$10.00

PAGE: 1 of 3

WHEN RECORDED MAIL TO :

3

DAN JACOBS
PO BOX 447
CONGRESS AZ 85332

**NOTICE OF INTENTION TO HOLD
MINING CLAIMS / SITES**

MMD

RECEIVED
2013 JAN -3 A 1:36
MIDEN/VALLEY

Official Receipt
Mohave County Recorder's Office

Carol Meier, Recorder
700 W Beale Street
P.O. Box 70
Kingman, AZ 86402
(928) 753-0701

Receipt: 568902

Product	Name	Extended
HOLD Document # 2012067185, # Pages 3, Paid By: WEST SEDCO INC	Intent to Hold	\$10.00
COPY Copies 3, Certified Copies 0, Conformed Copies 0, Paid By WEST SEDCO INC Copies of Records \$3.00, Certified Copies \$0.00, Conformed Copies \$0.00	Copy	\$3.00
Total		\$13.00
Tender (Check) Check# 308		\$13.00

RECEIVED
2013 JAN -3 A 1:36
PIQUERRE, J...

Thank you!

Thu Dec 27 11:56:23 MST 2012 durstm

A personal note ...

Tony

This is not enough
money take any bal. out of
Weaver Mining Dist. Acct.
#9580 with the BLM.

For confirmation you may call -

Weaver Mining Dist

928-427-6304


RECEIVED
BLM AZ STATE OFFICE
2013 JAN -3 A 1:30
PHOENIX, ARIZONA

Thanks
Dan

P.O. Box 447
Congress. Az.
85332


PLACE STICKER AT TOP OF ENVELOPE TO THE RIGHT
OF THE RETURN ADDRESS, FOLD AT DOTTED LINE

CERTIFIED MAIL™



7010 3090 0003 0495 4849

B.W.M. Az. State Office
2 North Central Ave.
Suite 800
Phoenix, Az.
85004



UNITED STATES POSTAGE
PITNEY BOWES
02 1P \$ 005.95⁰
0001726777 DEC 28 2012
MAILED FROM ZIP CODE 85332

5.95

Att: T. Smith
Notice of Intent to
Hear Mining Claims
**RETURN RECEIPT
REQUESTED**

RECEIVED
NATIONAL STATE OFFICE
2013 JAN -3 A 1:07
PHOENIX, ARIZONA

**United States Department of the Interior
Bureau of Land Management
LANDS/RECREATION & PLANNING
ONE N CENTRAL AVE
PHOENIX, AZ 85004 -2203
Phone: 602-417-9200**

Receipt

No: 2718298

Transaction #: 2800752	ENTERED INTO COMPUTER
Date of Transaction: 01/03/2013	
CUSTOMER:	
DAN JACOBS PO BOX 447 CONGRESS, AZ 85332-0447 US	

LINE #	QTY	DESCRIPTION	REMARKS	UNIT PRICE	TOTAL
1	1.00	LOCATABLE MINERALS / MINING CLAIMS- NOT NEW-UNADJUD, ONE AUTH NO. ONLY / MINING CLAIM MONEY RECEIVED CASES: AMC60025/\$200.00	NOI - 20	- n/a -	200.00
TOTAL:					\$200.00

PAYMENT INFORMATION			
1	AMOUNT:	200.00	POSTMARKED: N/A
	TYPE:	CHECK	RECEIVED: 01/03/2013
	CHECK NO:	309	
	NAME:	WEST SEDCO INC PO BOX 447 CONGRESS AZ 85332-0447 US	

REMARKS

This receipt was generated by the automated BLM Collections and Billing System and is a paper representation of a portion of the official electronic record contained therein.

Lead Amc Title PB FEB 07 2013

Amc 60025
87686
29140
112738
60858

AMC 60858
AMC 0025
AMC 87686

AMC 331685
AMC 335422

AMC 29140
AMC 112738

When Recorded mail to:

Name: DAN JACOBS

Address: Box 447

City/State/Zip: Congress, AZ 85332

BLM
Date
Stamp

Unpatented Mining Claims

Annual Maintenance Fee

AMC NUMBER	CLAIM/SITE NAME	COUNTY RECORDER DATA	SEC	TWP	RNG
87690	Roadside	Book-237-Pg.897	22-N	18W	13
87691	Roadside No.1	" -237 -"895	"	"	13
29140	Roadside No.2	"-487 -"778	"	"	13
112738	Roadside No.3	" 662 -"856	*	"	13
	→ Roadside No.3-partially in		"	17W	18

CLAIMANT'S NAME: Dan Jacobs, Agent

ADDRESS: Box 447

CITY: Congress STATE: Az

PHONE: (928) 427-3844 ZIP: 85332

CHECK HERE IF THIS IS A CHANGE OF ADDRESS.
Dan Jacobs

RECEIVED
BLM AZ STATE OFFICE
2012 AUG 23 A 11:40
PHOENIX, ARIZONA

9/5/2012
ENTERED INTO COMPUTER TS

No of Claims: 26 x 3,640
Check No: 294 Init: AME
Receipt No: 2638403
FOR BLM USE ONLY

When Recorded mail to:

Name: DAN JACOBS

Address: Box 447

City/State/Zip: Congress, Az 85332

BLM

Date

Stamp

Unpatented Mining Claims

Annual Maintenance Fee

Claim Name	BLM Listed Claimant (as of 8/20/04)	AMC Number
Black Metal	Goldconda Resources, Inc.	60025
Copper King	Goldconda Resources, Inc.	60026
Gold Reserve	Goldconda Resources, Inc.	60027
Green Linnet	Goldconda Resources, Inc.	60028
Montreal	Goldconda Resources, Inc.	60029
Niwot	Goldconda Resources, Inc.	60030
Oro Fino	Goldconda Resources, Inc.	60031
Monitor	Goldconda Resources, Inc.	60032
Monitor Extension	Goldconda Resources, Inc.	60033
Monitor No. 1	Goldconda Resources, Inc.	60034
Monitor No. 3	Goldconda Resources, Inc.	60035
Monitor No. 4	Goldconda Resources, Inc.	60036
Monitor No. 5	Goldconda Resources, Inc.	60037
Monitor No. 6	Goldconda Resources, Inc.	60038
Monitor No. 7	Goldconda Resources, Inc.	60039
King Fraction	Goldconda Resources, Inc.	60858
W.S. Marle #2	West Sedco, Inc.	331685
W.S. Marle #3	West Sedco, Inc.	331686
W.S. Marle #4	West Sedco, Inc.	331687
W.S. Marle #8	West Sedco, Inc.	331688
W.S. Marle #1	West Sedco, Inc.	335422
W.S. Marle #9	West Sedco, Inc.	335423

CLAIMANT'S NAME: Dan Jacobs - Dan Jacobs

ADDRESS: Box 447

CITY: Congress

STATE: Az

PHONE: (928) 427-3844

ZIP: 85332

CHECK HERE IF THIS IS A CHANGE OF ADDRESS.

PHOENIX, ARIZONA

2012 AUG 23 A 11:40

RECEIVED
BLM AZ STATE OFFICE

No of Claims: _____ x _____ = _____

Check No: _____ Init: _____

Receipt No: _____

FOR BLM USE ONLY

United States Department of the Interior
 Bureau of Land Management
 LANDS/RECREATION & PLANNING
 ONE N CENTRAL AVE
 PHOENIX, AZ 85004 -2203
 Phone: 602-417-9200

Receipt

No:

2638403

Transaction #: 2719013
 Date of Transaction: 08/23/2012

CUSTOMER:

WEST SEDCO INC
 PO BOX 447
 CONGRESS, AZ 85332-0447 US

LINE #	QTY	DESCRIPTION	REMARKS	UNIT PRICE	TOTAL
1	1.00	LOCATABLE MINERALS / MINING CLAIMS-NOT NEW-UNADJUD, ONE AUTH NO. ONLY / MINING CLAIM MONEY RECEIVED CASES: AMC87690/\$3640.00	MAINT 2013/26	- n/a -	3640.00
TOTAL:					\$3,640.00

PAYMENT INFORMATION

1	AMOUNT:	3640.00	POSTMARKED:	N/A
	TYPE:	CHECK	RECEIVED:	08/23/2012
	CHECK NO:	294		
	NAME:	WEST SEDCO INC PO BOX 447 CONGRESS AZ 85332-0447 US		

REMARKS

This receipt was generated by the automated BLM Collections and Billing System and is a paper representation of a portion of the official electronic record contained therein.

Amc 87686
 Amc 29140
 Amc 112738
 Amc 60025
 Amc 60858
 Amc 3331685
 Amc 335422

MAINTENANCE FEE PAYMENT

Claimant Name: Don Jacobs, Agent
 Address: Box 447
 City: CONGRESS State: AZ Zip: 85332
 Telephone: 928-427-3844
 E-mail address: _____
 Signature: Don Jacobs

RECEIVED
 ARIZONA STATE OFFICE
 101 AUG 17 A 10:01
 PHOENIX, ARIZONA
 BLM
 Date
 Stamp

Check here if this is a change of address.

LINE NO.	AMC NUMBER	CLAIM/SITE NAME	COUNTY RECORDER DATA (if available)	TWP	RNG	SEC
1	87690	Roadside	Book 237-Pg 897	22N	18W	13
2	87691	Roadside No. 1	" 237- " 895	"	"	13
3	29140	Roadside No. 2	" 487- " 978	"	"	13
4	112738	Roadside No. 3	" 662- " 856	"	"	13
5		Roadside *3- Partially in		"	17W	18
6						
7						
8						
9						
10						

List additional claims on Form MCF114.

No. of Claims: 4 x \$140 = \$560.00
 Check No: 2001 Init. D.J.
 Receipt No.: 2407006
 For BLM Use Only

Bureau of Land Management
 Arizona State Office
www.az.blm.gov

Form: MCF112
 Revised July 2005

This form is available from the Arizona Department of Mines and Mineral Resources and may be reproduced.

MAINTENANCE FEE PAYMENT

Claimant Name: WEST SEDCO, INC.

Address: P.O. Box 447


City: Congress State: AZ Zip: 85332

Telephone: 928-427-3844

E-mail address: _____

Signature: West Sedco by [Signature]

Check here if this is a change of address.



Unpatented Mining Claims

Claim Name	BLM Listed Claimant (as of 8/20/04)	AMC Number
Black Metal	Goldconda Resources, Inc.	60025
Copper King	Goldconda Resources, Inc.	60026
Gold Reserve	Goldconda Resources, Inc.	60027
Green Linnet	Goldconda Resources, Inc.	60028
Montreal	Goldconda Resources, Inc.	60029
Niwot	Goldconda Resources, Inc.	60030
Oro Fino	Goldconda Resources, Inc.	60031
Monitor	Goldconda Resources, Inc.	60032
Monitor Extension	Goldconda Resources, Inc.	60033
Monitor No. 1	Goldconda Resources, Inc.	60034
Monitor No. 3	Goldconda Resources, Inc.	60035
Monitor No. 4	Goldconda Resources, Inc.	60036
Monitor No. 5	Goldconda Resources, Inc.	60037
Monitor No. 6	Goldconda Resources, Inc.	60038
Monitor No. 7	Goldconda Resources, Inc.	60039
King Fraction	Goldconda Resources, Inc.	60858
W.S. Marle #2	West Sedco, Inc.	331685
W.S. Marle #3	West Sedco, Inc.	331686
W.S. Marle #4	West Sedco, Inc.	331687
W.S. Marle #8	West Sedco, Inc.	331688
W.S. Marle #1	West Sedco, Inc.	335422
W.S. Marle #9	West Sedco, Inc.	335423

All claims located within Sections 5, 6, 8 and 31, Townships 22 and 23 North, Range 17 West, Gila and Salt River Base and Meridian, Mohave County, Arizona.

List additional claims on Form MCF114.

Bureau of Land Management
Arizona State Office
www.az.blm.gov

No. of Claims: 22 x \$1400 = \$30800.00
 Check No: 2001 Init. CAH
 Receipt No.: 2407006
For BLM Use Only

United States Department of the Interior
Bureau of Land Management
 LANDS/RECREATION & PLANNING
 ONE N CENTRAL AVE
 PHOENIX, AZ 85004 -2203
 Phone: 602-417-9200

Receipt

No: 2407006

Transaction #: 2482269	
Date of Transaction: 08/17/2011	
CUSTOMER:	
DANIEL C JACOBS PO BOX 447 CONGRESS, AZ 85332-0447 US	

LINE #	QTY	DESCRIPTION	REMARKS	UNIT PRICE	TOTAL
1	1.00	LOCATABLE MINERALS / MINING CLAIMS-NOT NEW-UNADJUD, ONE AUTH NO. ONLY / MINING CLAIM MONEY RECEIVED CASES: AMC87690/\$560.00	MAINT FEE PYMNT (4) 2012	- n/a -	560.00
2	1.00	LOCATABLE MINERALS / MINING CLAIMS-NOT NEW-UNADJUD, ONE AUTH NO. ONLY / MINING CLAIM MONEY RECEIVED CASES: AMC60025/\$3080.00	MAINT FEE PYMNT (22) 2012	- n/a -	3080.00
TOTAL:					\$3,640.00

PAYMENT INFORMATION

1	AMOUNT:	3640.00	POSTMARKED:	N/A
	TYPE:	CHECK	RECEIVED:	08/17/2011
	CHECK NO:	2001		
	NAME:	MINE SHARES DEVELOPMENT LLC 3275 S JONES BLVD STE 106 LAS VEGAS NV 89146 US		

REMARKS

This receipt was generated by the automated BLM Collections and Billing System and is a paper representation of a portion of the official electronic record contained therein.

3 PAGES

AME 60025
60858
331685
335426
87686
29140
112738

ARIZONA ASSOCIATION OF MINING DISTRICTS
FAX TRANSMISSION SHEET

Sent to: BLM

ATTENTION: ~~BLM~~ Public Room

At Fax Number: 602-417 9556

Telephone Number: _____

Sent By: Les Bender

ARIZONA ASSOCIATION of MINING DISTRICTS;
WEAVER MINING DISTRICT, Est. 1863

From Fax Number: ⁹²⁸ ~~(520)~~ - 427-3820

Telephone Number: ⁹²⁸ ~~(520)~~ - 427-~~5334~~ 6336

Address: 2200 N. Highway 89, P.O.Box 955, Congress, Arizona 85332

RECEIVED
BLM AZ STATE OFFICE
2010 AUG 23 A 10:22
PHOENIX, ARIZONA

Message: CALL ME BACK FOR
CREDIT CARD #

Time Sent _____ Date Sent 8-23-10

WEAVER MINING DISTRICT
Established 1863
2200 Hwy 89, P.O.Box 955
Congress, Az., 85332

ARIZONA ASSOCIATION
of
MINING DISTRICTS

⁹²⁸
Telephone ~~(520)~~ 427-6344
Fax: ~~(520)~~ 427-3820
⁹²⁸

PAGE 2

MAINTENANCE FEE PAYMENT

Claimant Name: Don Jacobs, Agent
 Address: Box 447
 City: CONGRESS State: AZ Zip: 85332
 Telephone: 928-427-3844
 E-mail address: _____
 Signature: [Signature]

RECEIVED
 BLM ARIZONA STATE OFFICE
 PHOENIX, ARIZONA
 2010 AUG 23 A 10: 22
 BLM Date Stamp

Check here if this is a change of address.

Claim Name	BLM Listed Claimant (as of 8/20/04)	AMC Number
Black Metal	Goldconda Resources, Inc.	60025
Copper King	Goldconda Resources, Inc.	60026
Gold Reserve	Goldconda Resources, Inc.	60027
Green Linnet	Goldconda Resources, Inc.	60028
Montreal	Goldconda Resources, Inc.	60029
Niwot	Goldconda Resources, Inc.	60030
Oro Fino	Goldconda Resources, Inc.	60031
Monitor	Goldconda Resources, Inc.	60032
Monitor Extension	Goldconda Resources, Inc.	60033
Monitor No. 1	Goldconda Resources, Inc.	60034
Monitor No. 3	Goldconda Resources, Inc.	60035
Monitor No. 4	Goldconda Resources, Inc.	60036
Monitor No. 5	Goldconda Resources, Inc.	60037
Monitor No. 6	Goldconda Resources, Inc.	60038
Monitor No. 7	Goldconda Resources, Inc.	60039
King Fraction	Goldconda Resources, Inc.	60858
W.S. Marle #2	West Sedco, Inc.	331685
W.S. Marle #3	West Sedco, Inc.	331686
W.S. Marle #4	West Sedco, Inc.	331687
W.S. Marle #8	West Sedco, Inc.	331688
W.S. Marle #1	West Sedco, Inc.	335422
W.S. Marle #9	West Sedco, Inc.	335423

All claims located within Sections 5, 6, 8 and 31, Townships 22 and 23 North, Range 17 West, Gila and Salt River Basic and Meridian, Mohave County, Arizona.

List additional claims on Form MCF114.

Bureau of Land Management
 Arizona State Office
www.az.blm.gov

No. of Claims: 22(+4) x \$140 = SEE NEXT PG
 Check No: CC Init. EBG
 Receipt No.: 2197047
 For BLM Use Only

Form: MCF112
 Revised July 2005

This form is available from the Arizona Department of Mines and Mineral Resources and may be reproduced.

ENTERED INTO COMPUTER
 SEP 02 2010

PAGE 3

MAINTENANCE FEE PAYMENT

Claimant Name: DAN JACOBS For West Sedco, Inc.
 Address: P.O. Box 447
 City: CONGRESS State: AZ Zip: 85332
 Telephone: 928-427-3844
 E-mail address: _____
 Signature: [Signature]

Check here if this is a change of address.

RECEIVED
 ARIZONA STATE OFFICE
 2010 AUG 23 A 10:22
 PHOENIX, ARIZONA
 BLM
 Date
 Stamp

LINE NO.	AMC NUMBER	CLAIM/SITE NAME	COUNTY RECORDER DATA (If available)	TWP	RNG	SEC
1	87690	Roadside	237-Pg. 879	22N	18-W	13
2	87691	Roadside #1	237-Pg. 895	22-N	18-W	13
3	29140	Roadside-#2	487-Pg.-778	22N	18-W	13
4	112738	Roadside-#3	662-Pg.-856	22N	17W	12/13
5						
6						
7						
8						
9						
10						

ENTERED INTO COMPUTER
 SEP 02 2010

List additional claims on Form MCF114.

Bureau of Land Management
 Arizona State Office
www.ez.blm.gov

No. of Claims: 22+4 x \$ 140 = 3640.00
 Check No: CC Init. [Signature]
 Receipt No.: 2197047
 For BLM Use Only

This form is available from the Arizona Department of Mines and Mineral Resources and may be reproduced.

Form: MCF112
 Revised July 2005

**United States Department of the Interior
Bureau of Land Management
LANDS/RECREATION & PLANNING
ONE N CENTRAL AVE
PHOENIX, AZ 85004 -2203
Phone:**

Receipt

No: 2197047

Transaction #: 2266913		ENTERED INTO COMPUTER
Date of Transaction: 08/23/2010		
CUSTOMER:	DANIEL C JACOBS PO BOX 447 CONGRESS, AZ 85332-0447 US	SEP 02 2010

LINE #	QTY	DESCRIPTION	REMARKS	UNIT PRICE	TOTAL
1	1.00	LOCATABLE MINERALS / MINING CLAIMS- NOT NEW-UNADJUD, ONE AUTH NO. ONLY / MINING CLAIM MONEY RECEIVED CASES: AMC60025/\$3640.00	2011 MAINT (26)	- n/a -	3640.00
TOTAL:					\$3,640.00

PAYMENT INFORMATION			
NOTE: Items will appear on credit card statement as "Bureau of Land Mgmt CO".			
1	AMOUNT:	3640.00	POSTMARKED: N/A
	TYPE:	CREDIT CARD	RECEIVED: 08/23/2010
	NAME:	JACOBS, DANIEL C PO BOX 447 CONGRESS AZ 85332-0447 US	
	CARD NO:	XXXXXXXXXXXX3175	AUTH CODE: 02308R
	NAME ON CARD:	DANIEL C JACOBS	
	EXPIRES:	06/2014	
	SIGNATURE:		

REMARKS

This receipt was generated by the automated BLM Collections and Billing System and is a paper representation of a portion of the official electronic record contained therein.

AMC 84486-
60025-
60858
33685
335422
68526
350993
368659
371707
358468
331146
87686
29140
112738

ARIZONA ASSOCIATION OF MINING DISTRICTS
FAX TRANSMISSION SHEET

Sent to: BLM
ATTENTION: FINA SUZY
At Fax Number: 602-417-9556
Telephone Number: _____

Sent By: Les Bender
ARIZONA ASSOCIATION of MINING DISTRICTS:
WEAVER MINING DISTRICT, Est. 1863

⁹²⁸
From Fax Number: (~~520~~) - 427-3820

⁹²⁸
Telephone Number: (~~520~~) - 427-6344

Address: 2200 N. Highway 89 P.O.Box 955, Congress, Arizona 85332

Message: Please accept 7 Pages Main. See
CALL me BACK @ 928-427-6336 for
CREDIT CARD Payment.

Thanks Les

Time Sent 9:30

Date Sent 8-4-09

WEAVER MINING DISTRICT
Established 1863
2200 Hwy 89, P.O.Box 955
Congress, Az., 85332

ARIZONA ASSOCIATION
of
MINING DISTRICTS

⁹²⁸
Telephone (~~520~~) 427-6344
Fax: (~~520~~) 427-3820
⁹²⁸



MAINTENANCE FEE PAYMENT

Claimant Name: Dan Jacobs for West Sedco, Inc.
 Address: P.O. Box 447
 City: CONGRESS State: AZ Zip: 85332
 Telephone: 928-427-3844
 E-mail address: _____
 Signature: Dan Jacobs

Check here if this is a change of address.

RECEIVED
 PLM AZ STATE OFFICE
 PHOENIX, ARIZONA
 2009 AUG - 6 P 2:
 BLM
 Date
 Stamp

LINE NO.	TRACT NUMBER	CLAIM/SITE NAME	COUNTY RECORDER DATA (if available)	TWP	RNG	SEC
1	84552	MAG-# 121	Book-158-Pg-472	9-N	6-W	12
2	84561	MAG-# 136	" " " -487	9-N	6-W	12
3	84564	MAG-# 139	" " " -490	9-N	6-W	13
4	84565	MAG-# 146	" " " -491	9-N	5-W	18
5	84573	MAG-# 148	" " " -499	9-N	5-W	18
6	84574	MAG-# 149	" " " -500	9-N	5-W	18
7						
8						
9						
10						

34486



140

List additional claims on Form MCF114.

No. of Claims: 6 x \$125 = 840.
 Check No: CC Init. SC
 Receipt No.: 1973192
 For BLM Use Only

Bureau of Land Management
 Arizona State Office
www.az.blm.gov

Form: MCF112
 Revised July 2005

This form is available from the Arizona Department of Mines and Mineral Resources and may be reproduced.

MAINTENANCE FEE PAYMENT

Claimant Name: Don Jacobs, Agent
 Address: Box 447
 City: CONGRESS State: AZ Zip: 85332
 Telephone: 928-427-3844
 E-mail address: _____
 Signature: Don Jacobs

BLM
Date
Stamp

Check here if this is a change of address.

Claim Name	BLM Listed Claimant (as of 8/20/04)	AMC Number
Black Metal	Goldconda Resources, Inc.	60025
Copper King	Goldconda Resources, Inc.	60026
Gold Reserve	Goldconda Resources, Inc.	60027
Green Linnet	Goldconda Resources, Inc.	60028
Montreal	Goldconda Resources, Inc.	60029
Niwot	Goldconda Resources, Inc.	60030
Oro Fino	Goldconda Resources, Inc.	60031
Monitor	Goldconda Resources, Inc.	60032
Monitor Extension	Goldconda Resources, Inc.	60033
Monitor No. 1	Goldconda Resources, Inc.	60034
Monitor No. 3	Goldconda Resources, Inc.	60035
Monitor No. 4	Goldconda Resources, Inc.	60036
Monitor No. 5	Goldconda Resources, Inc.	60037
Monitor No. 6	Goldconda Resources, Inc.	60038
Monitor No. 7	Goldconda Resources, Inc.	60039
King Fraction	Goldconda Resources, Inc.	60858
W.S. Marle #2	West Sedco, Inc.	331685
W.S. Marle #3	West Sedco, Inc.	331686
W.S. Marle #4	West Sedco, Inc.	331687
W.S. Marle #8	West Sedco, Inc.	331688
W.S. Marle #1	West Sedco, Inc.	335422
W.S. Marle #9	West Sedco, Inc.	335423

RECEIVED OFFICE
 BLM ARIZONA STATE OFFICE
 P 2:42
 AUG 11 2009
 PIDEAN, ARIZONA

All claims located within Sections 5, 6, 8 and 31, Townships 22 and 23 North, Range 17 West, Gila and Salt River Base and Meridian, Mohave County, Arizona.

List additional claims on Form MCF114.

No. of Claims: 22 x \$140 = 3,080.
 Check No: CC Init. SC
 Receipt No.: 1973192
 For BLM Use Only

Bureau of Land Management
 Arizona State Office
www.az.blm.gov

Form: MCF112
 Revised July 2005

This form is available from the Arizona Department of Mines and Mineral Resources and may be reproduced.

MAINTENANCE FEE PAYMENT

Claimant Name: Az Asso. Mining Dist.
 Address: Box 955
 City: Congress State: Az Zip: 85332
 Telephone: 928-427-6344
 E-mail address: N/A
 Signature: [Signature]

RECEIVED
 BLM AZ STATE OFFICE
 PHOENIX, ARIZONA
 2009 AUG - 6 P 2 42
 BLM Date Stamp

Check here if this is a change of address.

LINE NO.	AMG NUMBER	CLAIM/SITE NAME	COUNTY RECORDER DATA (if available)	TWP	RNG	SEC
1	68546	Spanish Gold #5		8N	4W	7
2	68547	" " #6		"	"	7
3	68548	" " #7		"	"	7
4	68549	" " #8		"	"	7
5	350993	Rec #2		9N	4W	8
6	350994	" #3		10N	5W	35
7	350995	" #4		"	"	35
8	368659	DRY CREEK		9N	4W	6
9	368660	forget Me Not		9N	4W	6
10	38550	Blue Bell		9N	5W	1

List additional claims on Form MCF114.

Bureau of Land Management
 Arizona State Office
www.az.blm.gov

No. of Claims: 20 x \$140 = 2800.
 Check No: CC Init. SC
 Receipt No.: 1973192
 For BLM Use Only

Form: MCF112
 Revised July 2005

This form is available from the Arizona Department of Mines and Mineral Resources and may be reproduced.

SUPPLEMENTAL ATTACHMENT

May be used with the following forms for listing additional mining claims:
Check One.

- Affidavit of Performance of Annual Work
- Maintenance Fee Payment
- Notice of Intent to Hold Mining Claims
- Notice of Non-Liability for Labor and Materials Furnished

RECEIVED
 MINERAL STATE OFFICE
 2009 AUG - 6 P 2:42
 PHOENIX, ARIZONA
 BLM
 Date
 Stamp

LINE NO.	AMC NUMBER	CLAIM/SITE NAME	COUNTY RECORDER DATA (if available)	TWP	RNG	SEC
✓ 11	68583	Gold Galtch		9N	5W	12
✓ 12	68584	Gold Rod Ext		9N	4W	7
✓ 13	68554	Golden Rod		9N	4W	7
✓ 14	68556	Blue Bucket		9N	4W	7
✓ 15	68577	Gold Strike		9N	4W	7
✓ 16	68578	Mountain Top		9N	4W	8
✓ 17	68579	Golden Glow		9N	4W	8
✓ 18	358468	DIAGONAL COBE		9N	4W	6
✓ 19	68552	Apex		9N	5W	1
✓ 20	371707	Big Bend		9N	4W	34+35

Form MCF114
Revised June 2005

This form is available from the Arizona Department of Mines & Mineral Resources and may be reproduced.

MAINTENANCE FEE PAYMENT

Claimant Name: LION CANYON LLC
 Address: 4510 W. ACOMA
 City: Glendale State: AZ Zip: 85306
 Telephone: 928-427-6336
 E-mail address: N/A
 Signature: [Signature] (AGENT)

Check here if this is a change of address.

BLM
Date
Stamp

RECEIVED
 PHOENIX, ARIZONA
 2009 AUG -6 P
 11:43 AM
 STATE

LINE NO.	AMC NUMBER	CLAIM/SITE NAME	COUNTY RECORDER DATA (if available)	TWP	RNG	SEC
✓ * 1	68553	Golden Rod "A"	181-100	9N	5W	7
✓ * 2	68555	BLACK HAWK	196-561	9N	5W	1
✓ * 3	68585	CHARLENE	155-316	9N	4W	6
✓ 4	68571	Dowdy	181-99	9N	4W	6
✓ 5	68572	Dowdy Ext	203-104	9N	4W	6
✓ 6	68530	Four Hundred	150-182	9N	4W	6
✓ * 7 L	68576	Four Hundred #2	150-243	9N	4W	6
✓ * 8 L	68526	Rock House Ext	150-242	9N	4W	6
✓ * 9	68529	Old Wild Horse	145-224	9N	4W	6
✓ * 10	68527	Wild Horse EXT	150-241	9N	4W	6
✓ L 11	331146	Lucky Roxie	134-455	9N	4W	5+6

List additional claims on Form MCF114.

Bureau of Land Management
 Arizona State Office
www.az.blm.gov

146

No. of Claims: 11 x \$125 = 1,540.
 Check No: CC Init. SC
 Receipt No.: 1973192
 For BLM Use Only

Form: MCF112
 Revised July 2005

This form is available from the Arizona Department of Mines and Mineral Resources and may be reproduced.

MAINTENANCE FEE PAYMENT

Claimant Name: Les Bender
 Address: Box 608
 City: Congress State: AZ Zip: 85332
 Telephone: 928-427-6336
 E-mail address: N/A
 Signature: [Signature]

Check here if this is a change of address.

RECEIVED
 PLM AZ STATE OFFICE
 2009 AUG - 6 P 2:42
 PHOENIX, ARIZONA
 BLM
 Date
 Stamp

LINE NO.	AMC NUMBER	CLAIM/SITE NAME	COUNTY RECORDER DATA (if available)	TWP	RNG	SEC
1	335055	ALTO				
2	335056	ALTO #1				
3	58363	Butte Silver				
4	335413	Au Vu				
5	386692	Bumble Bee #1		10N	6W	23
6	386693	Bumble Bee #2		10N	6W	23
7						
8						
9						
10						

List additional claims on Form MCF114.

Bureau of Land Management
 Arizona State Office
www.az.blm.gov

No. of Claims: 6 x \$140 = 840
 Check No: CC Init. SC
 Receipt No.: 1973192
 For BLM Use Only

Form: MCF112
 Revised July 2005

This form is available from the Arizona Department of Mines and Mineral Resources and may be reproduced.

MAINTENANCE FEE PAYMENT

Claimant Name: DAN JACOBSON Per West Sedco, Inc.
 Address: P.O. Box 447
 City: CONGRESS State: AZ Zip: 85332
 Telephone: 928-427-3844
 E-mail address: _____
 Signature: [Signature]
 Check here if this is a change of address.

RECEIVED
 CLM AZ STATE OFFICE
 2009 AUG -6 P 2:11
 PHOENIX, ARIZONA
 BLM
 Date
 Stamp

LINE NO.	CLAIMS NUMBER	CLAIMS SITE NAME	COUNTY RECORDER DATA Available	TWP	RNG	SEC
1	87690	Roadside	237-Pg. 879	22N	18-W	13
2	87691	Roadside #1	237-Pg. 895	22N	18-W	13
3	29140	Roadside-#2	487-Pg.-778	22N	18-W	13
4	112738	Roadside-#3	662-Pg.-856	22N	17W	12/13
5						
6						
7						
8						
9						
10						

List additional claims on Form MCF114.

Bureau of Land Management
 Arizona State Office
www.az.blm.gov

No. of Claims: 4 x \$125 = 560.
 Check No: CC Init. SC
 Receipt No.: 1973192
 For BLM Use Only

Form: MCF112
 Revised July 2005

This form is available from the Arizona Department of Mines and Mineral Resources and may be reproduced.

United States Department of the Interior
Bureau of Land Management
 BUSINESS & SUPPORT SVCS DIV
 ONE N CENTRAL AVE SUITE 800
 PHOENIX, AZ 85004 -4427
 Phone: (602) 417-9200

Receipt

No: 1973192

Transaction #: 2037102	
Date of Transaction: 08/07/2009	
CUSTOMER:	DANIEL C JACOBS PO BOX 447 CONGRESS, AZ 85332-0447 US

LINE #	QTY	DESCRIPTION	REMARKS	UNIT PRICE	TOTAL
1	1.00	LOCATABLE MINERALS / MINING CLAIMS-NOT NEW-UNADJUD, ONE AUTH NO. ONLY / MINING CLAIM MONEY RECEIVED CASES: AMC87690/\$9660.00	MAINT (69)	- n/a -	9660.00
TOTAL:					\$9,660.00

PAYMENT INFORMATION			
NOTE: Items will appear on credit card statement as "Bureau of Land Mgmt CO".			
1	AMOUNT:	9660.00	POSTMARKED: N/A
	TYPE:	CREDIT CARD	RECEIVED: 08/07/2009
	NAME:	JACOBS, DANIEL C PO BOX 447 CONGRESS AZ 85332-0447 US	
	CARD NO:	XXXXXXXXXXXX3175	AUTH CODE: 007402
	NAME ON CARD:	DANIEL C JACBOS	
	EXPIRES:	06/2014	
	SIGNATURE:		

REMARKS

This receipt was generated by the automated BLM Collections and Billing System and is a paper representation of a portion of the official electronic record contained therein.

AMC 60025
60858
331685
335422
87686
29140
112738

84486

MAINTENANCE FEE PAYMENT

Claimant Name: Don Jacobs, Agent
Address: Box 447
City: CONGRESS State: AZ zip: 85332
Telephone: 928-427-3844
E-mail address: _____
Signature: Don Jacobs

RECEIVED
M. AZ STATE OFFICE
2008 AUG -5 P 12: 37
PHOENIX, ARIZONA
BLM
Date
Stamp

Check here if this is a change of address.

	Claim Name	BLM Listed Claimant (as of 8/20/04)	AMC Number
1	Black Metal	Goldconda Resources, Inc.	
2	Copper King	Goldconda Resources, Inc.	60025
3	Gold Reserve	Goldconda Resources, Inc.	60026
4	Green Linnet	Goldconda Resources, Inc.	60027
5	Montreal	Goldconda Resources, Inc.	60028
6	Niwot	Goldconda Resources, Inc.	60029
7	Oro Fino	Goldconda Resources, Inc.	60030
8	Monitor	Goldconda Resources, Inc.	60031
9	Monitor Extension	Goldconda Resources, Inc.	60032
10	Monitor No. 1	Goldconda Resources, Inc.	60033
11	Monitor No. 3	Goldconda Resources, Inc.	60034
12	Monitor No. 4	Goldconda Resources, Inc.	60035
13	Monitor No. 5	Goldconda Resources, Inc.	60036
14	Monitor No. 6	Goldconda Resources, Inc.	60037
15	Monitor No. 7	Goldconda Resources, Inc.	60038
16	King Fraction	Goldconda Resources, Inc.	60039
17	W.S. Marle #2	West Sedco, Inc.	60858
18	W.S. Marle #3	West Sedco, Inc.	331685
19	W.S. Marle #4	West Sedco, Inc.	331686
20	W.S. Marle #8	West Sedco, Inc.	331687
21	W.S. Marle #1	West Sedco, Inc.	331688
22	W.S. Marle #9	West Sedco, Inc.	335422
			335423

All claims located within Sections 5, 6, 8 and 31, Townships 22 and 23 North, Range 17 West, Gila and Salt River Base and Meridian, Mohave County, Arizona.

List additional claims on Form MCF114.

Bureau of Land Management
Arizona State Office
www.az.blm.gov

No. of Claims: 22 x \$125 = 2750.00
Check No: CC Init. ESG
Receipt No.: 1754365
For BLM Use Only

Form: MCF112
Revised July 2005

ENTERED INTO COMPUTER
AUG 07 2008 PB

Lead This form is available from the Arizona Department of Mines and Mineral Resources and may be reproduced.
Amc #
[60025] - 60025-39 15 ct
[60858] - 60858 1
[331685] - 331685-688 4
[335422] - 335422-423 2
22 total ct

AMC 87686
21940
112738

MAINTENANCE FEE PAYMENT

Claimant Name: DAN JACOBS Fuel West Sales, Inc.

Address: P.O. Box 447

City: CONGRESS State: AZ Zip: 85332

Telephone: 928-427-3844

E-mail address: _____

Signature: [Signature]

Check here if this is a change of address.

RECEIVED	BLM AZ STATE OFFICE
2008 AUG -5 P 12:36	PHOENIX, ARIZONA
BLM Date Stamp	

LINE NO.	CLAIM NUMBER	CLAIM STATE NAME	COUNTY RECORDER DATA (available)	AMP	RNG	SEC
1	87690	Roadside	237-Pg. 879	22N	18W	13
2	87691	Roadside #1	237-Pg. 895	22N	18W	13
3	29140	Roadside-#2	487-Pg.-778	22N	18W	13
4	112738	Roadside-#3	662-Pg.-856	22N	17W	12/13
5	ENTERED INTO COMPUTER					
6	AUG 07 2008	PB				
7						
8						
9						
10						

List additional claims on Form MCF114.

Bureau of Land Management
Arizona State Office
www.az.blm.gov

No. of Claims: <u>4</u> x \$125 = <u>500.00</u>
Check No: <u>CC</u> Init. <u>EAC</u>
Receipt No.: <u>1754365</u>
For BLM Use Only

Form: MCF112
Revised July 2005

This form is available from the Arizona Department of Mines and Mineral Resources and may be reproduced.

Lead
[87686] 87690-91
[29140] 29140
[112738] 112738

84486

MAINTENANCE FEE PAYMENT

Claimant Name: Don Jacobs and West Sedco, Inc.
 Address: P.O. Box 437
 City: CONGRESS State: Az zip: 85332
 Telephone: 928-427-3844
 E-mail address: _____
 Signature: Don Jacobs

Check here if this is a change of address.

RECEIVED
 B.L.M. AZ STATE OFFICE
 PHOENIX, ARIZONA
 2008 AUG -5 P 12: 38
 BLM
 Date
 Stamp

LINE NO.	AMC NUMBER	CLAIM/SITE NAME	COUNTY RECORDER DATA (if available)	TWP	RNG	SEC
1	84552	MAG-# 121	Book-158-Pg-472	9-N	6-W	12
2	84561	MAG-# 136	" " "-487	9-N	6-W	12
3	84564	MAG-# 139	" " "-490	9-N	6-W	13
4	84565	MAG-# 140	" " "-491	9-N	5-W	18
5	84573	MAG-# 148	" " "-499	9-N	5-W	18
6	84574	MAG-# 149	" " "-500	9-N	5-W	18
7	ENTERED INTO COMPUTER					
8	AUG 07 2008 <u>PB</u>					
9						
10						

List additional claims on Form MCF114.

Bureau of Land Management
 Arizona State Office
www.az.blm.gov

No. of Claims: 6 x \$125 = 750.⁰⁰
 Check No: CC Init. EBG
 Receipt No.: 1754365
 For BLM Use Only

Form: MCF112
 Revised July 2005

This form is available from the Arizona Department of Mines and Mineral Resources and may be reproduced.

Lead
(84486) 84552
 " 84561
 " 84564-65
 " 84573-74

United States Department of the Interior
Bureau of Land Management
 BUSINESS & SUPPORT SVCS DIV
 ONE N CENTRAL AVE SUITE 800
 PHOENIX, AZ 85004 -4427
 Phone: (602) 417-9200

Receipt

No: 1754365

Transaction #: 1811541	ENTERED INTO COMPUTER
Date of Transaction: 08/05/2008	
CUSTOMER: DANIEL C JACOBS BOX 447 CONGRESS, AZ 85332	AUG 07 2008 PB = VERIFIED

LINE #	QTY	DESCRIPTION	REMARKS	UNIT PRICE	TOTAL
1	1.00	LOCATABLE MINERALS / MINING CLAIMS- NOT NEW-UNADJUD, ONE AUTH NO. ONLY / MINING CLAIM MONEY RECEIVED (455) CASES: AMC60025/\$4000.00	2009 MAINT (32)	- n/a -	4000.00
TOTAL:					\$4,000.00

PAYMENT INFORMATION			
NOTE: Items will appear on credit card statement as "Bureau of Land Mgmt CO".			
1	AMOUNT:	\$4,000.00	POSTMARKED: N/A
	TYPE:	CREDIT CARD	RECEIVED: 08/05/2008
	NAME:	JACOBS, DANIEL C BOX 447 CONGRESS AZ 85332	
	CARD NO:	XXXXXXXXXXXX3175	AUTH CODE: 005273
	NAME ON CARD:	DANIEL JACOBS	
	EXPIRES:	06/30/2009	
	SIGNATURE:		

REMARKS

This receipt was generated by the automated BLM Collections and Billing System and is a paper representation of a portion of the official electronic record contained therein.

AMC 87686
29140
112738
84486
60025
60858
331685
335422

ARIZONA ASSOCIATION OF MINING DISTRICTS
FAX TRANSMISSION SHEET

Page 1 of 4

Sent to: BLM

ATTENTION: TINA

At Fax Number: 602-417-9314 9556

Telephone Number: _____

Sent By: Les Bender

ARIZONA ASSOCIATION of MINING DISTRICTS;
WEAVER MINING DISTRICT, Est. 1863

From Fax Number: (928) 427-3820

Telephone Number: (928) 427-6344 6336

Address: 2200 N. Highway 89, P.O.Box 955, Congress, Arizona 85332

PHOENIX, ARIZONA

2007 AUG 17 A 11:13

RECEIVED
B.L.M. AZ STATE OFFICE

Message: TINA -

CALL ME BACK FOR CCT

Time Sent _____

Date Sent _____

WEAVER MINING DISTRICT
Established 1863
2200 Hwy 89, P.O.Box 955
Congress, Az, 85332

ARIZONA ASSOCIATION
of
MINING DISTRICTS

Telephone (928) 427-6344
Fax: (928) 427-3820

MAINTENANCE FEE PAYMENT

Claimant Name: Don Jacobs, Agent
 Address: Box 447
 City: CONGRESS State: AZ Zip: 85332
 Telephone: 928-427-3844
 E-mail address: _____
 Signature: Don Jacobs

Check here if this is a change of address.

RECEIVED
 B.L.M. AZ STATE OFFICE
 2007 AUG 17 A 11:13
 PHOENIX, ARIZONA
 BLM Date Stamp

LINE NO.	AMC NUMBER	CLAIM/SITE NAME	COUNTY RECORDER DATA (if available)	TWP	RNG	SEC
1	87690	Roadside	Book-237-Pg. 897	22N	18W	13
2	87691	Roadside No. 1	" 237- " 895	"	"	13
3	29140	Roadside No. 2	" 487- " 978	"	"	13
4	112738	Roadside No. 3	" 662- " 856	"	"	13
5		Roadside*3-Partially in		"	17W	18
6						
7						
8						
9						
10						

List additional claims on Form MCF114.

Bureau of Land Management
 Arizona State Office
www.az.blm.gov

No. of Claims: 4 x \$125 = 500
 Check No: CC Init. MC
 Receipt No.: 1546730
 For BLM Use Only

This form is available from the Arizona Department of Mines and Mineral Resources and may be reproduced.

Form: MCF112
 Revised July 2005

MAINTENANCE FEE PAYMENT

BUREAU OF LAND MANAGEMENT
222 N CENTRAL AVENUE
PHOENIX, AZ 85004
602-417-9200
www.az.blm.gov

Mining Claim Maintenance Fee Payment of \$125 per claim/site is due on or before September 1, 2007, in lieu of assessment work for the upcoming assessment year beginning September 1 of the year noted above.

RECEIVED
B.L.M. AZ STATE OFFICE
2007 AUG 17 A 11:13
PHOENIX, ARIZONA
BLM Date Stamp

AMC NUMBER	CLAIM/SITE NAME	COUNTY RECORDER	SEC	TWP	RNG
84552	MAG # 121	Book 158- A 472	12	9N	6W
84561	" " 136	" " " 487	"	"	"
84564	" " 139	" " " 490	13	"	"
84565	" " 140	" " " 491	18	"	5W
84573	" " 148	" " " 499	18	"	"
84574	" " 149	" " " 500	18	"	"

List additional claims on the reverse side of this form.

Check here if this is a change of address.

CLAIMANT NAME: Dan Jacobs, Agent
ADDRESS: Box 447
CITY: Copress STATE: Az. ZIP: 85332
PHONE: 928-427-3844
SIGNATURE: Dan Jacobs

Claimant or agent must sign to record with the County.

No of Claims: <u>6</u>	x \$125 = <u>750</u>
Check No: <u>CC</u>	Init: <u>TMC</u>
Receipt No: <u>1546730</u>	
FOR BLM USE ONLY	

FORM APPROVED OMB NO. 1004-0114
Expires: December 31, 2006

AZ-3850-2
(July 2004)

MAINTENANCE FEE PAYMENT

Claimant Name: Don Jacobs, Agent
 Address: Box 447
 City: CONGRESS State: AZ zip: 85332
 Telephone: 928 427-3844
 E-mail address: _____
 Signature: [Signature]

Check here if this is a change of address.

RECEIVED
 BLM ARIZONA STATE OFFICE
 2007 AUG 17 A 11:13
 PHOENIX, ARIZONA
 BLM Date Stamp

Unpatented Mining Claims

Claim Name	BLM Listed Claimant (as of 8/20/04)	AMC Number
Black Metal	Goldconda Resources, Inc.	60025
Copper King	Goldconda Resources, Inc.	60026
Gold Reserve	Goldconda Resources, Inc.	60027
Green Linnet	Goldconda Resources, Inc.	60028
Montreal	Goldconda Resources, Inc.	60029
Niwot	Goldconda Resources, Inc.	60030
Oro Fino	Goldconda Resources, Inc.	60031
Monitor	Goldconda Resources, Inc.	60032
Monitor Extension	Goldconda Resources, Inc.	60033
Monitor No. 1	Goldconda Resources, Inc.	60034
Monitor No. 3	Goldconda Resources, Inc.	60035
Monitor No. 4	Goldconda Resources, Inc.	60036
Monitor No. 5	Goldconda Resources, Inc.	60037
Monitor No. 6	Goldconda Resources, Inc.	60038
Monitor No. 7	Goldconda Resources, Inc.	60039
King Fraction	Goldconda Resources, Inc.	60858
W.S. Marle #2	West Sedco, Inc.	331685
W.S. Marle #3	West Sedco, Inc.	331686
W.S. Marle #4	West Sedco, Inc.	331687
W.S. Marle #8	West Sedco, Inc.	331688
W.S. Marle #1	West Sedco, Inc.	335422
W.S. Marle #9	West Sedco, Inc.	335423

All claims located within Sections 5, 6, 8 and 31, Townships 22 and 23 North, Range 17 West, Gila and Salt River Base and Meridian, Mohave County, Arizona.

This form is available from the Arizona Department of Mines and Mineral Resources and may be reproduced. Revised July 2005

22
 AMC
 \$2,750

United States Department of the Interior
Bureau of Land Management
 BUSINESS & SUPPORT SVCS DIV
 ONE N CENTRAL AVE SUITE 800
 PHOENIX, AZ 85004 -4427
 Phone: (602) 417-9200

Receipt

No: 1546730

Transaction #: 1598125	
Date of Transaction: 08/17/2007	
CUSTOMER:	DANIEL C JACOBS BOX 447 CONGRESS, AZ 85332

LINE #	QTY	DESCRIPTION	REMARKS	UNIT PRICE	TOTAL
1	1.00	LOCATABLE MINERALS / MINING CLAIMS- NOT NEW-UNADJUD, ONE AUTH NO. ONLY / MINING CLAIM MONEY RECEIVED (455) CASES: AMC87690/\$4000.00	MAINT 2008/32	- n/a -	4000.00
TOTAL:					\$4,000.00

PAYMENT INFORMATION			
NOTE: Items will appear on credit card statement as "Bureau of Land Management".			
1	AMOUNT:	\$4,000.00	POSTMARKED: N/A
	TYPE:	CREDIT CARD	RECEIVED: 08/17/2007
	NAME:	JACOBS, DANIEL C BOX 447 CONGRESS AZ 85332	
	CARD NO:	XXXXXXXXXXXX3175	AUTH CODE: 017885
	NAME ON CARD:	DANIEL C JACOBS	
	EXPIRES:	06/30/2009	
	SIGNATURE:		

REMARKS

This receipt was generated by the automated BLM Collections and Billing System and is a paper representation of a portion of the official electronic record contained therein.

*\$2750 Refund authorized
 4/15/08 for 22 claims with
 multiple payment. AB*

AMC 84486
AMC 87686
AMC 29140
AMC 112738

MAINTENANCE FEE PAYMENT

Claimant Name: Don Jacobs for West Sako, Inc.
Address: P.O. Box 447
City: Congress State: Az Zip: 85332
Telephone: 928-427-3212
E-mail address: _____
Signature: Don Jacobs

BLM
Date
Stamp
PHOENIX, ARIZONA
2006 AUG 23 P 2:43
RECEIVED
B.L.M. AZ STATE OFFICE

Check here if this is a change of address.

LINE NO.	AMC NUMBER	CLAIM/SITE NAME	COUNTY RECORDER DATA (If available)	TWP	RNG	SEC
1	84552	MAG-# 121	158-PG-472	9-N	6-W	NE-12
2	84561	MAG-# 136	158-PG-487	9-N	6-W	SE-12
3	84564	MAG-# 139	158-PG-490	9-N	6-W	NE-13
4	84565	MAG-# 140	158-PG-491	9-N	5-W	NW-18
5	84573	MAG-# 148	158-PG-499	9-N	5-W	SE-18
6	84574	MAG-# 149	158-PG-500	9-N	5-W	SW-18
7						
8						
9						
10						

List additional claims on Form MCF114.

Bureau of Land Management
Arizona State Office
www.az.blm.gov

No. of Claims: 6 x \$125 = 750.00
Check No: CC Init. SC
Receipt No.: 1342154
For BLM Use Only

Form: MCF112
Revised July 2005

This form is available from the Arizona Department of Mines and Mineral Resources and may be reproduced

RE 9/13/06

3 of 3

MAINTENANCE FEE PAYMENT

Claimant Name: Dan Jacobs For West Sedco, Inc.

Address: P.O. Box 447

City: Congress State: Az. zip: 85332

Telephone: 928-427-3844

E-mail address: _____

Signature: Dan Jacobs

Check here if this is a change of address.

RECEIVED
BLM AZ STATE OFFICE
PHOENIX, ARIZONA
2006 AUG 23 P 2:43

BLM
Date
Stamp

LINE NO.	AMC NUMBER	CLAIM/SITE NAME	COUNTY RECORDER DATA (If available)	TWP	RNG	SEC
1	87690	Roadside	237-Pg. 879	22N	18W	13
2	87691	Roadside #1	237-Pg. 895	22N	18W	13
3	29140	Roadside #2	487-Pg. 778	22N	18W	13
4	112738	Roadside #3	662-Pg. -856	22N	17W	12/13
5						
6						
7						
8						
9						
10						

List additional claims on Form MCF114.

Bureau of Land Management
Arizona State Office
www.az.blm.gov

No. of Claims: 4 x \$125 = 500.00
 Check No: CC Init. SC
 Receipt No.: 1342154
 For BLM Use Only

Form: MCF112
Revised July 2005

This form is available from the Arizona Department of Mines and Mineral Resources and may be reproduced

1 - of - 3
pages

ARIZONA ASSOCIATION OF MINING DISTRICTS
FAX TRANSMISSION SHEET

Sent to: BLM (Phx Office)

ATTENTION: Public Room (Suzie)

At Fax Number: 417-⁶⁰²9314

Telephone Number: _____

Sent By: Les Bender

ARIZONA ASSOCIATION of MINING DISTRICTS;
WEAVER MINING DISTRICT, Est. 1863

From Fax Number: (928) 427-3820

Telephone Number: (928) 427-6344

Address: 2200 N. Highway 89, P.O.Box 955, Congress, Arizona 85332

Message: Please Pile these 2 Maintenance
fee payment then give me a
call for the credit card numbers
to pay the fee.

Time Sent 1:30

Date Sent Wed 23rd Aug

WEAVER MINING DISTRICT
Established 1863
2200 Hwy 89, P.O.Box 955
Congress, Az., 85332

ARIZONA ASSOCIATION
of
MINING DISTRICTS

Telephone (928) 427-6344
Fax: (928) 427-3820

United States Department of the Interior
Bureau of Land Management
 BUSINESS & SUPPORT SVCS DIV
 ONE N CENTRAL AVE
 PHOENIX, AZ 85004 -2203
 Phone: (602) 417-9200

Receipt

No: 1342154

Transaction #: 1387382	
Date of Transaction: 08/23/2006	
CUSTOMER:	DAN JACOBS WEST SEDCO, INC P O BOX 447 85332

LINE #	QTY	DESCRIPTION	REMARKS	UNIT PRICE	TOTAL
1	1.00	LOCATABLE MINERALS / MINING CLAIMS-NOT NEW-UNADJUD, ONE AUTH NO. ONLY / MINING CLAIM MONEY RECEIVED (455) CASES: AMC87690/\$1250.00	MAINT 2007 (10)	- n/a -	1250.00
TOTAL:					\$1,250.00

PAYMENT INFORMATION				
NOTE: Items will appear on credit card statement as "Bureau of Land Management".				
1	AMOUNT:	\$1,250.00	POSTMARKED:	N/A
	TYPE:	CREDIT CARD	RECEIVED:	08/23/2006
	NAME:	WEST SEDCO, INC JACOBS, DAN P O BOX 447 CONGRESS AZ 85332		
	CARD NO:	XXXXXXXXXXXX4346	AUTH CODE:	124015
	NAME ON CARD:	DANIEL C JACOBS		
	EXPIRES:	05/31/2010		
	SIGNATURE:			

REMARKS

This receipt was generated by the automated BLM Collections and Billing System and is a paper representation of a portion of the official electronic record contained therein.

IN: TINA

Amc 84486,87686,
29140, 112738

MAINTENANCE FEE PAYMENT

BUREAU OF LAND MANAGEMENT
222 N CENTRAL AVENUE
PHOENIX, AZ 85004
602-417-9200
www.az.blm.gov

Mining Claim Maintenance Fee Payment of \$125 per claim/site is due on or before September 1, 20____, in lieu of assessment work for the upcoming assessment year beginning September 1 of the year noted above.

RECEIVED
B.L.M. AZ STATE OFFICE
2004 AUG 24 P 2:18
PHOENIX, ARIZONA
BLM Date Stamp

AMC NUMBER	CLAIM/SITE NAME	COUNTY RECORDER DATA	SEC	TWP	RNG
84552	MAG # 121	Book 158 - Pg 472			
84561	" " 136	" " " 487			
84564	" " 139	" " " 490			
84565	" " 140	" " " 491			
84573	" " 148	" " " 499			
84574	" " 149	" " " 500			

List additional claims on the reverse side of this form.

Check here if this is a change of address.

CLAIMANT NAME: Dan Jacobs, Agent
ADDRESS: Box 447
CITY: Congress STATE: Az. ZIP: 85332
PHONE: 928-427-3844
SIGNATURE: Dan Jacobs
Claimant or agent must sign to record with the County.

No of Claims: 6 x \$125 = 750.00
 Check No: CC Init: WMC
 Receipt No: 936316
 FOR BLM USE ONLY
 FAX

FTU: TUM

MAINTENANCE FEE PAYMENT

BUREAU OF LAND MANAGEMENT
222 N CENTRAL AVENUE
PHOENIX, AZ 85004
602-417-9200
www.az.blm.gov

Mining Claim Maintenance Fee Payment of \$125 per claim/site is due on or before September 1, 2004, in lieu of assessment work for the upcoming assessment year beginning September 1 of the year noted above.

RECEIVED
B.L.M. AZ STATE OFFICE
2004 AUG 24 P 2:18
PHOENIX, ARIZONA
BLM Date Stamp

AMC NUMBER	CLAIM/SITE NAME	COUNTY RECORDER DATA	SEC	TWP	RNG
87690	Road side	Book - 237 - Pg. 897			
87691	Road side # 1	" " " 895			
29140	Road side # 2	" .487 - " 778			
112738	Roadside # 3	" -662 - " 856			

List additional claims on the reverse side of this form.

Check here if this is a change of address.

CLAIMANT NAME: Dan Jacobs - Agent
ADDRESS: Box 447
CITY: Candross STATE: Az. ZIP: 85332
PHONE: 928-427-3844
SIGNATURE: Dan Jacobs

Claimant or agent must sign to record with the County.

No of Claims: <u>4</u>	x \$125 = <u>500.00</u>
Check No: <u>CC</u>	Init: <u>YMC</u>
Receipt No: <u>936316</u>	
FOR BLM USE ONLY	
FAX	

United States Department of the Interior
Bureau of Land Management
 BUSINESS & SUPPORT SVCS DIV
 222 N CENTRAL AVE
 PHOENIX, AZ 85004 -2203
 Phone: (602) 417-9200

Receipt	
No:	936316

Transaction #: 970634
Date of Transaction: 08/24/2004

CUSTOMER: DANIEL C JACOBS
 BOX 447
 CONGRESS, AZ 85332

LINE #	QTY	DESCRIPTION	REMARKS	UNIT PRICE	TOTAL
1	1.00	LOCATABLE MINERALS / MINING CLAIMS-NOT NEW-UNADJUD, ONE AUTH NO. ONLY / MINING CLAIM MONEY RECEIVED (455) CASES: AMC84552/\$1250.00	MAINT 2005/10	- n/a -	1250.00
TOTAL:					\$1,250.00

PAYMENT INFORMATION	
NOTE: Items will appear on credit card statement as "Bureau of Land Management".	
1	AMOUNT: \$1,250.00
	POSTMARKED: N/A
	TYPE: CREDIT CARD
	RECEIVED: 08/24/2004
	NAME: JACOBS, DANIEL C BOX 447 CONGRESS AZ 85332
	CARD NO: XXXXXXXXXXXXX3175
	AUTH CODE: 024451
	NAME ON CARD: DANIEL C JACOBS
	EXPIRES: 12/31/2007
	SIGNATURE:

REMARKS

This receipt was generated by the automated BLM Collections and Billing System and is a paper representation of a portion of the official electronic record contained therein.

Dan Jacobs
Box 447
CONGRESS, Az.
85332

Amc 87686
Amc 29140
Amc 112738

MAINTENANCE FEE PAYMENT

Mining Claim Maintenance Fee Payment of \$100 per claim or site is due on or before September 1, 2003, in lieu of assessment work for the upcoming assessment year beginning September 1 of the year noted above.

BUREAU OF LAND MANAGEMENT
ARIZONA STATE OFFICE
222 NORTH CENTRAL AVENUE
PHOENIX, AZ 85004
602-417-9200
www.az.blm.gov

FOR BLM USE ONLY	
NO. OF CLAIMS: <u>4</u>	X \$100 = \$ <u>400.⁰⁰</u>
RECEIPT NO.: _____	CHECK NO.: <u>934</u>
INIT: <u>[Signature]</u>	

The claims are situated in MOHAVE County, Arizona.

BLM SERIAL NUMBERS	NAMES OF CLAIMS OR SITES
AMC _____ THRU AMC _____	NAME: _____
COUNTY BOOK/DOCKET _____	PAGE OR FEE NO: _____
AMC _____ THRU AMC _____	NAME: _____
COUNTY BOOK/DOCKET _____	PAGE OR FEE NO: _____

IF NOT CONSECUTIVE NUMBERS LIST SEPARATELY BELOW

BLM SERIAL NUMBERS	NAME OF CLAIMS/SITES	CO/BOOK DOCKET & PAGE OR FEE NUMBER
AMC <u>87690</u>	<u>Roadside</u>	<u>237 - Pg. 897</u>
AMC <u>87691</u>	<u>Roadside #1</u>	<u>237 - Pg. 895</u>
AMC <u>29140</u>	<u>Roadside #2</u>	<u>487 - Pg. 778</u>
AMC <u>112738</u> (4)	<u>Roadside #3</u>	<u>662 - Pg. 856</u>

List additional claims on the reverse side of this form.

CLAIMANT'S NAME: Dan C. JACOBS, Agent
ADDRESS: Box 447 CITY: CONGRESS STATE: Az. ZIP: 85332
PHONE: 928-427-3844

Check here if this is a change of address

mt
ENTERED INTO COMPUTER

PHOENIX ARIZONA

2003 AUG 20 9:49

RECEIVED
B.L.M. AZ STATE OFFICE

BLM DATE STAMP

Te

BLM SERIAL
NUMBERS

NATIONAL CLAIMS/SITES

CO/BOOK DOCKET &
PAGE OR FEE NUMBER

AMC _____	_____	_____
AMC _____	_____	_____
AMC _____	_____	_____
AMC _____	_____	_____
AMC _____	_____	_____
AMC _____	_____	_____
AMC _____	_____	_____
AMC _____	_____	_____
AMC _____	_____	_____
AMC _____	_____	_____
AMC _____	_____	_____
AMC _____	_____	_____
AMC _____	_____	_____
AMC _____	_____	_____
AMC _____	_____	_____
AMC _____	_____	_____

43 CFR 3833.0-5(e) (August 30, 1994) requires that the names of all of the owners and their current addresses shall be identified on all instruments required to be recorded or filed by the regulation, 43 CFR Subpart 3833.

NAME: _____ ADDRESS: _____
CITY: _____ STATE: _____ ZIP: _____ IS THIS A NEW ADDRESS

NAME: _____ ADDRESS: _____
CITY: _____ STATE: _____ ZIP: _____ IS THIS A NEW ADDRESS

NAME: _____ ADDRESS: _____
CITY: _____ STATE: _____ ZIP: _____ IS THIS A NEW ADDRESS

NAME: _____ ADDRESS: _____
CITY: _____ STATE: _____ ZIP: _____ IS THIS A NEW ADDRESS

Signature: *Dan C. Jacob*
To record with the County, one claimant or an agent must sign.

FOR BLM USE ONLY	
DATE ENTERED INTO COMPUTER: _____	_____
INITIALS: _____	VERIFIED: _____

United States Department of the Interior
 Bureau of Land Management
 BUSINESS & SUPPORT SVCS DIV
 222 N CENTRAL AVE
 PHOENIX, AZ 85004 -2203
 Phone: (602) 417-9200

Receipt	
No:	734296

Transaction #: 763782	
Date of Transaction: 08/20/2003	
CUSTOMER:	DAN JACOBS PO BOX 437 CONGRESS,AZ 85332

LINE #	QTY	DESCRIPTION	REMARKS	UNIT PRICE	TOTAL
1	1.00	LOCATABLE MINERALS / MINING CLAIMS-NOT NEW-UNADJUD,ONE AUTH NO. ONLY / MINING CLAIM MONEY RECEIVED (455) CASES: AMC87690/\$1200.00	MAIN 2004 (12)	- n/a -	1200.00
TOTAL:					\$1,200.00

PAYMENT INFORMATION			
1	AMOUNT:	\$1,200.00	POSTMARKED: N/A
	TYPE:	CHECK	RECEIVED: 08/20/2003
	CHECK NO:	934	
	NAME:	WEST SEDCO INC JACOBS, DAN PO BOX 437 CONGRESS AZ 85332	

REMARKS

This receipt was generated by the automated BLM Collections and Billing System and is a paper representation of a portion of the official electronic record contained therein.

Receipt No. 550157

Trans No. 574867

LEAD FILE #'S _____

AMC 29140; AMC 60025; AMC 60858;
AMC 84486; AMC 87686; AMC 112738;
AMC 125998; AMC 331685; AMC 335422

AMC Number	Code	Amount
29140	482	100 ⁰⁰
60025-60039	}	1500 ⁰⁰
60858		100 ⁰⁰
84552		100 ⁰⁰
84561		100 ⁰⁰
84564-84565		200 ⁰⁰
84573-84574		200 ⁰⁰
87690-87691		200 ⁰⁰
112738		100 ⁰⁰
126002		100 ⁰⁰
126005		100 ⁰⁰
331685-331688		400 ⁰⁰
335422-335423	482	200 ⁰⁰
TOTAL:	\$	\$3400⁰⁰

AMC Number	Code	Amount
TOTAL:	\$	\$

Date of Doc 8/28/2002

Date of Rec't 8/28/2002

Amount Rec'd \$3400.00

Amount Earned \$3400.00

Date Entered: 9/13/2002 RE

Date Verified: 9/24/02TK

Sent to Accts: 9/24/02TK

Date Earned: _____

- 480 POL
- 481 NOI
- 482 MAINT
- 396 TRANS
- 635 AMEND

NOTES:

PAYMENT INFORMATION			
1	AMOUNT:	\$2,200.00	POSTMARKED: N/A
	TYPE:	CHECK	RECEIVED: 08/28/2002
	CHECK NO:	880	
	NAME:	WEST SEDCO INC JACOBS, DAN C BOX 437 CONGRESS AZ 85332	
2	AMOUNT:	\$600.00	POSTMARKED: N/A
	TYPE:	CHECK	RECEIVED: 08/28/2002
	CHECK NO:	886	
	NAME:	WEST SEDCO INC JACOBS, DAN C BOX 437 CONGRESS AZ 85332	
3	AMOUNT:	\$400.00	POSTMARKED: N/A
	TYPE:	CHECK	RECEIVED: 08/28/2002
	CHECK NO:	882	
	NAME:	WEST SEDCO INC JACOBS, DAN C BOX 437 CONGRESS AZ 85332	
4	AMOUNT:	\$200.00	POSTMARKED: N/A
	TYPE:	CHECK	RECEIVED: 08/28/2002
	CHECK NO:	881	
	NAME:	WEST SEDCO INC JACOBS, DAN C BOX 437 CONGRESS AZ 85332	

REMARKS

This receipt was generated by the automated BLM Collections and Billing System and is a paper representation of a portion of the official electronic record contained therein.

MAINTENANCE FEE PAYMENT

Mining Claim Maintenance Fee Payment of \$100 per claim or site is due on or before September 1, 2002, in lieu of assessment work for the upcoming assessment year beginning September 1 of the year noted above.

BUREAU OF LAND MANAGEMENT
ARIZONA STATE OFFICE
222 NORTH CENTRAL AVENUE
PHOENIX, AZ 85004
602-417-9200
www.az.blm.gov

FOR BLM USE ONLY		
NO. OF CLAIMS: <u>23</u>	X \$100 = \$	<u>2,300.00</u>
RECEIPT NO.: <u>550157</u>	CHECK NO.:	<u>880</u>
INIT: <u>YMC</u>		

The claims are situated in Mohave County, Arizona.

<u>BLM SERIAL NUMBERS</u>	<u>NAMES OF CLAIMS OR SITES</u>
AMC _____ THRU AMC _____	NAME: _____
COUNTY BOOK/DOCKET _____	PAGE OR FEE NO: _____
AMC _____ THRU AMC _____	NAME: _____
COUNTY BOOK/DOCKET _____	PAGE OR FEE NO: _____

IF NOT CONSECUTIVE NUMBERS LIST SEPARATELY BELOW

BLM SERIAL NUMBERS	NAME OF CLAIMS/SITES	CO/BOOK DOCKET & PAGE OR FEE NUMBER
AMC _____	<u>See attached sheet No. XX</u>	_____
AMC _____	<u>22-claims</u>	_____
AMC _____	_____	_____
AMC _____	_____	_____

List additional claims on the reverse side of this form.

CLAIMANT'S NAME: Dan C. Jacobs, Agent
ADDRESS: Box 447 CITY: Congress STATE: Az ZIP: 85332
PHONE: 928-427-3844

Check here if this is a change of address
New P.O. Box

9/24/02
VERIFIED

ENTERED IN COMPUTER
9/13/2002

PHOENIX, ARIZONA
2002 AUG 28 A 11:32
RECEIVED B.L.M. AZ STATE OFFICE
BLM DATE STAMP

BLM SERIAL
NUMBERS

NAME OF CLAIMS/SITES

CO/BOOK DOCKET &
PAGE OR FEE NUMBER

AMC _____

AMC _____

AMC _____

AMC _____

AMC _____

AMC _____

AMC _____

AMC _____

AMC _____

AMC _____

AMC _____

AMC _____

AMC _____

AMC _____

AMC _____

43 CFR 3833.0-5(e) (August 30, 1994) requires that the names of all of the owners and their current addresses shall be identified on all instruments required to be recorded or filed by the regulation, 43 CFR Subpart 3833.

NAME: West Sedco, Inc ADDRESS: P.O. Box 447

CITY: Congress STATE: Az ZIP: 85332 IS THIS A NEW ADDRESS New P.O. Box

NAME: _____ ADDRESS: _____

CITY: _____ STATE: _____ ZIP: _____ IS THIS A NEW ADDRESS

NAME: _____ ADDRESS: _____

CITY: _____ STATE: _____ ZIP: _____ IS THIS A NEW ADDRESS

NAME: _____ ADDRESS: _____

CITY: _____ STATE: _____ ZIP: _____ IS THIS A NEW ADDRESS

Signature: Dan C. Jacob, agent

To record with the County, one claimant or an agent must sign.

FOR BLM USE ONLY

DATE ENTERED INTO COMPUTER: 9/13/2002

INITIALS: RE VERIFIED: 9/24/02K

No. XX

MINING CLAIM, MILL SITE OR TUNNEL SITE
MAINTENANCE FEE PAYMENT CONTINUATION SHEET

BLM SERIAL NUMBERS	NAME OF CLAIMS/SITES	COUNTY BOOK/DOCKET & PAGE OR FEE NUMBER
A MC <u>60032</u>	MONITOR	413 PG. 125
A MC <u>60033</u>	MONITOR EXTENSION	" " 126
A MC <u>60034</u>	MONITOR # 1	" " 148
A MC <u>60035</u>	" " 3	" " 152
A MC <u>60036</u>	" " 4	" " 153
A MC <u>60037</u>	" " 5	" " 149-150
A MC <u>60038</u>	" " 6	" " 154
A MC <u>60039</u>	" " 7	" " 155-156
A MC <u>60031</u>	ORA-FINO (AMENDED)	SS " 486
A MC <u>60030</u>	NIWOT "	" " 679
A MC <u>60028</u>	GREEN LINNET "	" " 492-493
A MC <u>60858 (60858)</u>	KING FRACTION "	" " 553
A MC <u>60029</u>	MONTREAL "	" " 483
A MC <u>60025</u>	BLACK METAL "	" " 503
A MC <u>60026</u>	COPPER KING "	" " 493
A MC <u>60027</u>	GOLD RESERVE "	" " 485
A MC <u>331685</u>	W.S. MARLE # 2	2487 " 324
A MC <u>331686</u>	" " " " 3	" " 326
A MC <u>331687</u>	" " " " 4	" " 328
A MC <u>331688</u>	" " " " 8	" " 330
A MC <u>335422</u>	" " " " 1	2664 " 740
A MC <u>335423</u>	" " " " 6	" " 742
A MC _____		
A MC _____		
A MC _____		
A MC _____		
A MC _____		

2002 AUG 28 A 11:32
RECEIVED
B.L.M. AZ STATE OFFICE

ENTERED IN COMPUTER
RE 9/13/2002

MAINTENANCE FEE PAYMENT

Mining Claim Maintenance Fee Payment of \$100 per claim or site is due on or before September 1, 2002, in lieu of assessment work for the upcoming assessment year beginning September 1 of the year noted above.

BUREAU OF LAND MANAGEMENT
ARIZONA STATE OFFICE
222 NORTH CENTRAL AVENUE
PHOENIX, AZ 85004
602-417-9200
www.az.blm.gov

FOR BLM USE ONLY	
NO. OF CLAIMS: <u>2</u>	X \$100 = \$ <u>200.00</u>
RECEIPT NO.: <u>550157</u>	CHECK NO.: <u>881</u>
INIT: <u>AMC</u>	

The claims are situated in Maricopa County, Arizona.

BLM SERIAL NUMBERS

NAMES OF CLAIMS OR SITES

AMC <u>126005</u> THRU AMC _____	NAME: <u>LD-MD# 56</u>
COUNTY BOOK/DOCKET <u>5035</u>	PAGE OR FEE NO: <u>34</u>
AMC <u>126002</u> THRU AMC _____	NAME: <u>LD-MD# 53</u>
COUNTY BOOK/DOCKET <u>5035</u>	PAGE OR FEE NO: <u>66</u>

IF NOT CONSECUTIVE NUMBERS LIST SEPARATELY BELOW

BLM SERIAL NUMBERS	NAME OF CLAIMS/SITES	CO/BOOK DOCKET & PAGE OR FEE NUMBER
AMC _____	_____	_____
AMC _____	_____	_____
AMC _____	_____	_____
AMC _____	_____	_____

List additional claims on the reverse side of this form.

CLAIMANT'S NAME: Dan C. Jacobs, Agent
ADDRESS: Box 447 CITY: Congress STATE: Az ZIP: 85332
PHONE: 928-427-3844

Check here if this is a change of address
New P.O. Box

ENTERED IN COMPUTER
RE 9/13/2002

PHOENIX, ARIZONA
2002 AUG 28 A 11:32
RECEIVED
B.L.M. AZ STATE OFFICE
BLM DATE STAMP

BLM SERIAL
NUMBERS

NAME OF CLAIMS/SITES

CO/BOOK DOCKET &
PAGE OR FEE NUMBER

AMC _____
AMC _____
AMC _____
AMC _____
AMC _____
AMC _____
AMC _____
AMC _____
AMC _____
AMC _____
AMC _____
AMC _____
AMC _____
AMC _____
AMC _____
AMC _____
AMC _____
AMC _____
AMC _____

43 CFR 3833.0-5(e) (August 30, 1994) requires that the names of all of the owners and their current addresses shall be identified on all instruments required to be recorded or filed by the regulation, 43 CFR Subpart 3833.

NAME: West Sadrco, Inc ADDRESS: Box 447
CITY: Condress STATE: Az. ZIP: 85332 IS THIS A NEW ADDRESS
New P.O. Box

NAME: _____ ADDRESS: _____
CITY: _____ STATE: _____ ZIP: _____ IS THIS A NEW ADDRESS

NAME: _____ ADDRESS: _____
CITY: _____ STATE: _____ ZIP: _____ IS THIS A NEW ADDRESS

NAME: _____ ADDRESS: _____
CITY: _____ STATE: _____ ZIP: _____ IS THIS A NEW ADDRESS

Signature: Van C. Jaul, agent
To record with the County, one claimant or an agent must sign.

FOR BLM USE ONLY
DATE ENTERED INTO COMPUTER: 9/13/2002
INITIALS: RWE VERIFIED: _____

MAINTENANCE FEE PAYMENT

Mining Claim Maintenance Fee Payment of \$100 per claim or site is due on or before September 1, 2002, in lieu of assessment work for the upcoming assessment year beginning September 1 of the year noted above.

BUREAU OF LAND MANAGEMENT
ARIZONA STATE OFFICE
222 NORTH CENTRAL AVENUE
PHOENIX, AZ 85004
602-417-9200
www.az.blm.gov

FOR BLM USE ONLY
NO. OF CLAIMS: 4 X \$100 = \$ 410.00
RECEIPT NO.: 550157 CHECK NO.: 882
INIT: MLC

The claims are situated in Mohave County, Arizona.

BLM SERIAL NUMBERS

NAMES OF CLAIMS OR SITES

AMC _____ THRU AMC _____ NAME: _____
COUNTY BOOK/DOCKET _____ PAGE OR FEE NO: _____
AMC _____ THRU AMC _____ NAME: _____
COUNTY BOOK/DOCKET _____ PAGE OR FEE NO: _____

IF NOT CONSECUTIVE NUMBERS LIST SEPARATELY BELOW

BLM SERIAL NUMBERS	NAME OF CLAIMS/SITES	CO/BOOK DOCKET & PAGE OR FEE NUMBER
AMC <u>87690</u>	<u>Roadside</u>	<u>237 - Pg. 897</u>
AMC <u>87691</u>	<u>Roadside #1</u>	<u>237 - Pg. 895</u>
AMC <u>29140</u>	<u>Roadside #2</u>	<u>487 - Pg. 778</u>
AMC <u>112738</u>	<u>Roadside #3</u>	<u>662 - Pg. 856</u>

List additional claims on the reverse side of this form.

CLAIMANT'S NAME: Dan C. Jacobs, Agent
ADDRESS: Box 447 CITY: Congress STATE: Az ZIP: 85332
PHONE: 928-427-3844

Check here if this is a change of address
New P.O. Box

ENTERED IN COMPUTER
RE 9/13/2002

PHOENIX, ARIZONA
2002 AUG 28 A 11:33
RECEIVED
B.L.M. AZ STATE OFFICE
BLM DATE STAMP

BLM SERIAL
NUMBERS

NAME OF CLAIMS/SITES

CO/BOOK DOCKET &
PAGE OR FEE NUMBER

AMC		
AMC		
AMC		
AMC		
AMC		
AMC		
AMC		
AMC		
AMC		
AMC		
AMC		
AMC		
AMC		
AMC		
AMC		
AMC		
AMC		

43 CFR 3833.0-5(e) (August 30, 1994) requires that the names of all of the owners and their current addresses shall be identified on all instruments required to be recorded or filed by the regulation, 43 CFR Subpart 3833.

NAME: West Secko, Inc. ADDRESS: P.O. Box 447

CITY: Congress STATE: Az. ZIP: 85332 IS THIS A NEW ADDRESS
New P.O. Box

NAME: _____ ADDRESS: _____

CITY: _____ STATE: _____ ZIP: _____ IS THIS A NEW ADDRESS

NAME: _____ ADDRESS: _____

CITY: _____ STATE: _____ ZIP: _____ IS THIS A NEW ADDRESS

NAME: _____ ADDRESS: _____

CITY: _____ STATE: _____ ZIP: _____ IS THIS A NEW ADDRESS

Signature: *Don C. Jacob* agent
To record with the County, one claimant or an agent must sign.

FOR BLM USE ONLY	
DATE ENTERED INTO COMPUTER:	<u>9/13/2002</u>
INITIALS: <u>RWE</u>	VERIFIED: _____

MAINTENANCE FEE PAYMENT

Mining Claim Maintenance Fee Payment of \$100 per claim or site is due on or before September 1, 2002, in lieu of assessment work for the upcoming assessment year beginning September 1 of the year noted above.

BUREAU OF LAND MANAGEMENT
ARIZONA STATE OFFICE
222 NORTH CENTRAL AVENUE
PHOENIX, AZ 85004
602-417-9200
www.az.blm.gov

FOR BLM USE ONLY
NO. OF CLAIMS: 6 X \$100 = \$ 600.00
RECEIPT NO.: 550157 CHECK NO.: 884
INIT: YMC

The claims are situated in YAVAPAI County, Arizona.

BLM SERIAL NUMBERS

NAMES OF CLAIMS OR SITES

AMC _____ THRU AMC Over NAME: _____
COUNTY BOOK/DOCKET _____ PAGE OR FEE NO: _____
AMC _____ THRU AMC _____ NAME: _____
COUNTY BOOK/DOCKET _____ PAGE OR FEE NO: _____

IF NOT CONSECUTIVE NUMBERS LIST SEPARATELY BELOW

BLM SERIAL NUMBERS	NAME OF CLAIMS/SITES	CO/BOOK DOCKET & PAGE OR FEE NUMBER
AMC _____	<u>See Over</u>	_____
AMC _____	_____	_____
AMC _____	_____	_____
AMC _____	_____	_____

List additional claims on the reverse side of this form.

CLAIMANT'S NAME: Dan C. Jacobs, Agent
ADDRESS: Box 447 CITY: Congress STATE: Az ZIP: 85332
PHONE: 928-427-3844

Check here if this is a change of address
New P.O. Box #

ENTERED IN COMPUTER
RE 9/13/2002

PHOENIX, ARIZONA
2002 AUG 28 A 11:33
RECEIVED
B.L.M. AZ STATE OFFICE
BLM DATE STAMP

BLM SERIAL
NUMBERS

NAME OF CLAIMS/SITES

CO/BOOK DOCKET &
PAGE OR FEE NUMBER

AMC 84552

MAG# 121

158 - Pg. 472

AMC 84561

MAG# 136

" Pg. 487

AMC 84564

MAG# 139

" Pg. 490

AMC 84565

MAG# 140

" Pg. 491

AMC 84573

MAG# 148

" Pg. 499

AMC 84574

MAG# 149

" Pg. 500

AMC _____

AMC _____

AMC _____

AMC _____

AMC _____

AMC _____

AMC _____

AMC _____

AMC _____

43 CFR 3833.0-5(e) (August 30, 1994) requires that the names of all of the owners and their current addresses shall be identified on all instruments required to be recorded or filed by the regulation, 43 CFR Subpart 3833.

NAME: West Sedco, Inc ADDRESS: Box 447
CITY: Congress STATE: Az. ZIP: 85332 IS THIS A NEW ADDRESS
New Box #

NAME: _____ ADDRESS: _____
CITY: _____ STATE: _____ ZIP: _____ IS THIS A NEW ADDRESS

NAME: _____ ADDRESS: _____
CITY: _____ STATE: _____ ZIP: _____ IS THIS A NEW ADDRESS

NAME: _____ ADDRESS: _____
CITY: _____ STATE: _____ ZIP: _____ IS THIS A NEW ADDRESS

Signature: Don C. Javel agent
To record with the County, one claimant or an agent must sign.

FOR BLM USE ONLY
DATE ENTERED INTO COMPUTER: 9/13/2002
INITIALS: RWZ VERIFIED: _____

United States Department of the Interior
Bureau of Land Management
 BUSINESS & SUPPORT SVCS DIV
 222 N CENTRAL AVE
 PHOENIX, AZ 85004 -2203
 Phone: (602) 417-9200

Receipt	
No:	550157

Transaction #: 574867	
Date of Transaction: 08/28/2002	
CUSTOMER:	DAN C JACOBS WEST SEDCO INC BOX 437 CONGRESS, AZ 85332

LINE #	QTY	DESCRIPTION	REMARKS	UNIT PRICE	TOTAL
1	1.00	LOCATABLE MINERALS / MINING CLAIMS-NOT NEW-UNADJUD, ONE AUTH NO. ONLY / MINING CLAIM MONEY RECEIVED (455) CASES: AMC60032/\$3400.00	MAINT 2003 (34)	- n/a -	3400.00
TOTAL:					\$3,400.00

Receipt #: 165525

Amount Received: 5300.00

Date: 8/9/00

Transaction #: 178568

Lead #: 29140-60025-60858-87686

112738-125998-144242-301265

302557-331685-335422

AMC #	Code	\$\$\$\$
29140	482	100.-
60025-60039		1500.-
60858		100.-
87690-87691		200.-
112738		100.-
126002		100.-
126005		100.-
144301-		100.-
144304-		100.-
144306-144308-		300.-
144321-144322-		200.-
144324-		100.-
144326-144327-		200.-
144344-144345-		200.-
144347-144350-		400.-

AMC #	Code	\$\$\$\$
144353-	482	100.-
144361-		100.-
144363-144365-		300.-
144368-		100.-
301290		100.-
302587-302588		200.-
331685-331688		400.-
335422-335423		200.-

Total: 5300.-

- 480----POL-----\$5
- 481----NOI-----\$5
- 482----Maint.---\$100
- 396----Trf.-----\$5
- 635----Amd.-----\$5
- 379----Refund

Entered: X/O 8-11-00
Date

Verified: [Signature] 15 AUG 2000
Date

Sent to Accounts: [Signature] 15 AUG 2000
Date

Earned by Accounts: _____
Date

J Dan C. Jacobs
P.O. Box 437
Congress, AZ 85332

MAINTENANCE FEE PAYMENT

\$100.00 MAINTENANCE FEE PAYMENT DUE ON OR BEFORE AUGUST 31, 19 2000
IN LIEU OF ASSESSMENT WORK FOR THE UPCOMING ASSESSMENT
YEAR BEGINNING SEPTEMBER 1 OF THE YEAR NOTED ABOVE.

BUREAU OF LAND MANAGEMENT
ARIZONA STATE OFFICE
222 NORTH CENTRAL AVENUE
PHOENIX, AZ 85004

COUNT: 25 \$ 2500.00 AMT: KL FOR
OFFICIAL USE ONLY

THE CLAIMS ARE SITUATED IN Maricopa COUNTY, ARIZONA.

BLM SERIAL NUMBERS

NAMES OF CLAIMS OR SITES

A MC _____ THRU A MC _____
COUNTY BOOK/DOCKET _____, PAGE(S) OR FEE NO(S) _____

A MC _____ THRU A MC _____
COUNTY BOOK/DOCKET _____, PAGE(S) OR FEE NO(S) _____

(OR) IF NOT CONSECUTIVE NUMBERS LIST SEPARATELY BELOW:

BLM SERIAL NUMBERS	NAME OF CLAIMS/SITES	COUNTY BOOK/DOCKET & PAGE OR FEE NUMBER
A MC _____	<u>The P.C.J. Claims (25)</u>	_____
A MC _____	<u>See attached sheet</u>	_____
A MC _____	_____	_____
A MC _____	_____	_____
A MC _____	_____	_____
A MC _____	_____	_____
A MC _____	_____	_____
A MC _____	_____	_____
A MC _____	_____	_____
A MC _____	_____	_____
A MC _____	_____	_____
A MC _____	_____	_____
A MC _____	_____	_____

CLAIMANT'S NAME: West Sedco, Inc.: Dan C. Jacobs - (Agent)

ADDRESS: P.O. Box 437 CITY: Congress STATE: Az ZIP: 85332
 CHECK HERE IF THIS IS A CHANGE OF ADDRESS PHONE: (520) 427-3844

SIGNATURE: [Signature]
TO RECORD WITH THE COUNTY, ONE CLAIMANT OR THE AGENT MUST SIGN

LIST ALL ADDITIONAL OWNERS ON REVERSE SIDE OF THIS FORM

FOR OFFICIAL USE ONLY
ENTERED INTO COMPUTER: 8-11-00 [Initials] [Initials]
DATE INITIALS VERIFIED

TIME STAMP
PHOENIX, ARIZONA
2000 AUG -9 A 11:29
BLM STATE OFFICE

CLAIM/SITE NAME	SERIAL NUMBER	NOTICE#	SHP	SEC. 1/4
1. P.C.J. # 61	A MC \ 302587 X	90 - 200341	4N 5W	8SW 1/4
2. " " 62	A MC \ 302588 X	90 - 200342	" "	8 NW
3. " " 423	A MC \ 144321 X	15559- 277	" "	3 SW
4. " " 409	A MC \ 144307 X	15559- 291	" "	17NE
5. " " 410	A MC \ 144308 X	" 290	" "	17SE
6. " " 511	A MC \ 144348 X	" 327	" "	23NW
7. " " 561	A MC \ 144368 X	" 307	" "	23NE
8. " " 567	A MC \ 144347 X	" 328	" "	22NE
9. " " 513	A MC \ 144350 X	" 325	" "	22SE
10. " " 516	A MC \ 144353 X	" 322	" "	23SW
11. " " 507	A MC \ 144344 X	" 321	" "	15NE
12. " " 508	A MC \ 144345 X	" 330	" "	10SE
13. " " 512	A MC \ 144349 X	" 326	" "	14SW
14. " " 428	A MC \ 144326 X	" 272	" "	15NW
15. " " 429	A MC \ 144327 X	" 271	" "	15SW
16. " " 406	A MC \ 144304 X	" 294	" "	9NW
17. " " 408	A MC \ 144306 X	" 292	" "	9SW
18. " " 424	A MC \ 144322 X	" 276	" "	9NE
19. " " 426	A MC \ 144324 X	" 274	" "	9SE
20. " " 403	A MC \ 144301 X	" 297	" "	5SE
21. " " 605	A MC \ 301290 X	90 105647	" "	5SW
22. " " 554	A MC \ 144361 X	15559 314	" "	11SE
23. " " 557	A MC \ 144364 X	" 311	" "	14NE
24. " " 558	A MC \ 144365 X	" 310	" "	14SE
25. " " 556	A MC \ 144363 X	" 312	" "	13NW
26.	A MC			
27.	A MC			
28.	A MC			
29.	A MC			
30.	A MC			

FILE WITH: Bureau of Land Management, 3707 North 7th Street, P. O. Box 16503, Phoenix, AZ 85011 and the respective county recorder. ON OR BEFORE DECEMBER 30, 2000 (INCLUDING 2000). BLM REQUIRES A \$5.00 NONREFUNDABLE SERVICE CHARGE FOR EACH MAPPING CLAIM. ALL SITE OR TUNNEL SITE. ANNUAL FILINGS THAT ARE NOT ACCOMPANIED BY PROPER SERVICE CHARGES WILL BE RETURNED WITHOUT FURTHER ACTION BY BLM.

RECEIVED
 BLM FIELD OFFICE
 2000 AUG -19
 PHOENIX, ARIZONA

(25) KC

Return to:

J Dan C. Jacobs
P.O. Box 437
Congress, AZ 85332

pg-1- of 2

MAINTENANCE FEE PAYMENT

\$100.00 MAINTENANCE FEE PAYMENT DUE ON OR BEFORE AUGUST 31, 192000
IN LIEU OF ASSESSMENT WORK FOR THE UPCOMING ASSESSMENT
YEAR BEGINNING SEPTEMBER 1 OF THE YEAR NOTED ABOVE.

BUREAU OF LAND MANAGEMENT
ARIZONA STATE OFFICE
222 NORTH CENTRAL AVENUE
PHOENIX, AZ 85004

COUNT: 22 \$2200.00 INT: KC FOR
OFFICIAL USE ONLY

THE CLAIMS ARE SITUATED IN Mohave COUNTY, ARIZONA.

BLM SERIAL NUMBERS

NAMES OF CLAIMS OR SITES

A MC _____ THRU A MC _____
COUNTY BOOK/DOCKET _____, PAGE(S) OR FEE NO(S) _____

A MC _____ THRU A MC _____
COUNTY BOOK/DOCKET _____, PAGE(S) OR FEE NO(S) _____

(OR) IF NOT CONSECUTIVE NUMBERS LIST SEPARATELY BELOW:

BLM SERIAL NUMBERS	NAME OF CLAIMS/SITES	COUNTY BOOK/DOCKET & PAGE OR FEE NUMBER
A MC _____	See attached SHEET	
A MC _____	(22-Claims)	
A MC _____		
A MC _____		
A MC _____		
A MC _____		
A MC _____		
A MC _____		
A MC _____		
A MC _____		
A MC _____		
A MC _____		
A MC _____		
A MC _____		
A MC _____		

CLAIMANT'S NAME: Daniel C. Jacobs (Agent)

ADDRESS: P.O. Box 437 CITY: Congress STATE: AZ ZIP: 85332

CHECK HERE IF THIS IS A CHANGE OF ADDRESS PHONE: (520) 427-3844

SIGNATURE: Daniel C. Jacobs
TO RECORD WITH THE COUNTY, ONE CLAIMANT OR THE AGENT MUST SIGN

LIST ALL ADDITIONAL OWNERS ON REVERSE SIDE OF THIS FORM

FOR OFFICIAL USE ONLY
ENTERED INTO COMPUTER: 8-11-00 So 15 AUG 2000
DATE INITIALS VERIFIED

TIME STAMP
PHOENIX, ARIZONA
15:11 Δ 6-00V 000Z
BLM STATE OFFICE

pg. 2 of 2

**MINING CLAIM, MILL SITE OR TUNNEL SITE
MAINTENANCE FEE PAYMENT CONTINUATION SHEET**

BLM SERIAL NUMBERS	NAME OF CLAIMS/SITES	COUNTY BOOK/DOCKET & PAGE OR FEE NUMBER
A MC 60032	MONITOR	413 PG. 125
A MC 60033	MONITOR EXTENSION	" " 126
A MC 60034	MONITOR # 1	" " 148
A MC 60035	" " 3	" " 152
A MC 60036	" " 4	" " 153
A MC 60037	" " 5	" " 149-150
A MC 60038	" " 6	" " 154
A MC 60039	" " 7	" " 155-156
A MC 60031	ORA-FINO (AMENDED)	\$51 " 486
A MC 60030	NIWOT "	" " 679
A MC 60028	GREEN LINNET "	" " 492-493
A MC 60858 (60858)	KING FRACTION "	" " 553
A MC 60029	MONTREAL "	" " 483
A MC 60025	BLACK METAL "	" " 503
A MC 60026	COPPER KING "	" " 493
A MC 60027	GOLD RESERVE "	" " 485
A MC 331685	W.S. MARLE # 2	2487 " 324
A MC 331686	" " " " 3	" " 326
A MC 331687	" " " " 4	" " 328
A MC 331688	" " " " 8	" " 330
A MC 335422	" " " " 1	2664 " 740
A MC 335423	" " " " 9	" " 742
A MC	PROB. ARIZONA	
A MC	13:11 A - 9 AUG 2007	
A MC	BLM STATE OFFICE	
A MC	RECEIVED	

(22) KC

J Dan C. Jacobs
 P.O. Box 437
 Congress, AZ 85332

Pg-1041

MAINTENANCE FEE PAYMENT

\$100.00 MAINTENANCE FEE PAYMENT DUE ON OR BEFORE AUGUST 31, 19 2000
 IN LIEU OF ASSESSMENT WORK FOR THE UPCOMING ASSESSMENT
 YEAR BEGINNING SEPTEMBER 1 OF THE YEAR NOTED ABOVE.

BUREAU OF LAND MANAGEMENT
 ARIZONA STATE OFFICE
 222 NORTH CENTRAL AVENUE
 PHOENIX, AZ 85004

COUNT: 4 \$ 400.00 INT: KC FOR
 OFFICIAL USE ONLY

THE CLAIMS ARE SITUATED IN Mohave COUNTY, ARIZONA.

BLM SERIAL NUMBERS NAMES OF CLAIMS OR SITES

A MC _____ THRU A MC _____
 COUNTY BOOK/DOCKET _____, PAGE(S) OR FEE NO(S) _____

A MC _____ THRU A MC _____
 COUNTY BOOK/DOCKET _____, PAGE(S) OR FEE NO(S) _____

(OR) IF NOT CONSECUTIVE NUMBERS LIST SEPARATELY BELOW:

BLM SERIAL NUMBERS	NAME OF CLAIMS/SITES	COUNTY BOOK/DOCKET & PAGE OR FEE NUMBER
A MC <u>87690</u>	<u>Roadside</u>	<u>237 Pg. 897</u>
A MC <u>87691</u>	<u>Roadside #1</u>	<u>237 Pg. 895</u>
A MC <u>29140</u>	<u>Roadside #2</u>	<u>487 Pg. 778</u>
A MC <u>112738</u>	<u>Roadside #3</u>	<u>662 Pg. 856</u>
A MC _____	_____	_____
A MC _____	_____	_____
A MC _____	_____	_____
A MC _____	_____	_____
A MC _____	_____	_____
A MC _____	_____	_____
A MC _____	_____	_____
A MC _____	_____	_____
A MC _____	_____	_____

CLAIMANT'S NAME: Dan C. Jacobs (Agent)

ADDRESS: P.O. Box 437 CITY: Congress STATE: Az. ZIP: 85332

CHECK HERE IF THIS IS A CHANGE OF ADDRESS PHONE: (520) 427-3844

SIGNATURE: Dan C. Jacobs
 TO RECORD WITH THE COUNTY, ONE CLAIMANT OR THE AGENT MUST SIGN

LIST ALL ADDITIONAL OWNERS ON REVERSE SIDE OF THIS FORM

FOR OFFICIAL USE ONLY

ENTERED INTO COMPUTER: 8-11-00 [Signature] 5 AUG 2000

DATE INITIALS VERIFIED

TIME STAMP
 ARIZONA
 2000 AUG -9 A 11:30
 BLM STATE OFFICE

Return to:

J Dan C. Jacobs
P.O. Box 437
Congress, AZ 85332

Pg. 1 of 1

MAINTENANCE FEE PAYMENT

\$100.00 MAINTENANCE FEE PAYMENT DUE ON OR BEFORE AUGUST 31, ~~19~~ 2000
IN LIEU OF ASSESSMENT WORK FOR THE UPCOMING ASSESSMENT
YEAR BEGINNING SEPTEMBER 1 OF THE YEAR NOTED ABOVE.

BUREAU OF LAND MANAGEMENT
ARIZONA STATE OFFICE
222 NORTH CENTRAL AVENUE
PHOENIX, AZ 85004

COUNT: 2 \$ 200.00 INT: KC FOR
OFFICIAL USE ONLY

THE CLAIMS ARE SITUATED IN Maricopa COUNTY, ARIZONA.

BLM SERIAL NUMBERS

NAMES OF CLAIMS OR SITES

A MC 126005 THRU A MC _____ LO-MO # 56
COUNTY BOOK/DOCKET 5035, PAGE(S) OR FEE NO(S) 34

A MC 126002 THRU A MC _____ LO-MO # 53
COUNTY BOOK/DOCKET 5035, PAGE(S) OR FEE NO(S) 66

(OR) IF NOT CONSECUTIVE NUMBERS LIST SEPARATELY BELOW:

BLM SERIAL NUMBERS	NAME OF CLAIMS/SITES	COUNTY BOOK/DOCKET & PAGE OR FEE NUMBER
A MC _____	_____	_____
A MC _____	_____	_____
A MC _____	_____	_____
A MC _____	_____	_____
A MC _____	_____	_____
A MC _____	_____	_____
A MC _____	_____	_____
A MC _____	_____	_____
A MC _____	_____	_____
A MC _____	_____	_____
A MC _____	_____	_____
A MC _____	_____	_____
A MC _____	_____	_____
A MC _____	_____	_____
A MC _____	_____	_____

CLAIMANT'S NAME: Dan C. Jacobs (Agent)

ADDRESS: P.O. Box 437 CITY: Congress STATE: AZ ZIP: 85332

CHECK HERE IF THIS IS A CHANGE OF ADDRESS PHONE: (520) 427-3844

SIGNATURE: Dan C. Jacobs
TO RECORD WITH THE COUNTY, ONE CLAIMANT OR THE AGENT MUST SIGN

LIST ALL ADDITIONAL OWNERS ON REVERSE SIDE OF THIS FORM

FOR OFFICIAL USE ONLY
ENTERED INTO COMPUTER: 8-11-00 J 15 AUG 2000
DATE INITIALS VERIFIED

TIME STAMP
PHOENIX, ARIZONA
2000 AUG - 9 A 11: 30
BLM STATE OFFICE
RECEIVED

United States Department of the Interior
Bureau of Land Management
 BUSINESS & SUPPORT SVCS DIV
 222 N CENTRAL AVE
 PHOENIX, AZ 85004 -2203
 Phone: (602) 417-9200

Receipt	
No:	165525

Transaction #: 178568					
Date of Transaction: 08/09/2000					
LINE #	QTY	COMMODITY / SUBJECT / ACTION / PRODUCT	REMARKS	UNIT PRICE	TOTAL
1	1	LOCATABLE MINERALS / MINING CLAIMS-ACCOUNTS/UNADJUDICATED / MINING CLAIM MONEY RECEIVED (455)	MAINT 2001 (53)	- n/a -	\$5,300.00
TOTAL:					\$5,300.00

PAYMENT INFORMATION			
1	AMOUNT:	\$5,300.00	POSTMARKED: N/A
	TYPE:	CHECK	RECEIVED: 08/09/2000
	CHECK NO:	735-736-737-738	
	NAME:	WEST SEDCO, INC P.O.BOX 437 CONGRESS AZ 85332	

REMARKS

CASE SERIAL NUMBER INFORMATION		
TRNS #	LINE #	CASES
178568	1	AMC126002

This receipt was generated by the automated BLM Collections and Billings System and is a paper representation of a portion of the official electronic record contained therein.

RETURN TO:
DAN JACOBS
P.O. BOX 437
CONGRESS, AZ.
85332

Amc 87680
29140
112738

MAINTENANCE FEE PAYMENT

**\$100.00 MAINTENANCE FEE PAYMENT DUE ON OR BEFORE AUGUST 31, 19 99
IN LIEU OF ASSESSMENT WORK FOR THE UPCOMING ASSESSMENT
YEAR BEGINNING SEPTEMBER 1 OF THE YEAR NOTED ABOVE.**

BUREAU OF LAND MANAGEMENT
ARIZONA STATE OFFICE
3707 NORTH 7TH STREET
PHOENIX, AZ 85014 (OR)
P.O. BOX 16563, PHOENIX, AZ 85011

COUNT: 4 \$ 400.⁰⁰ INT: KC
FOR OFFICIAL USE ONLY

THE CLAIMS ARE SITUATED IN MOHAVE COUNTY,
ARIZONA.

BLM SERIAL NUMBERS

NAMES OF CLAIMS OR SITES

A MC _____ THRU A MC _____

COUNTY BOOK/DOCKET _____, PAGE(S) OR FEE NO(S) _____

A MC _____ THRU A MC _____

COUNTY BOOK/DOCKET _____, PAGE(S) OR FEE NO(S) _____

(OR) IF NOT CONSECUTIVE NUMBERS LIST SEPARATELY BELOW:

BLM SERIAL NUMBERS	NAME OF CLAIMS/SITES	COUNTY BOOK/DOCKET & PAGE OR FEE NUMBER
A MC <u>87690</u>	<u>ROADSIDE</u>	<u>237 PG. 897</u>
A MC <u>87691</u>	<u>ROADSIDE #1</u>	<u>237 PG. 895</u>
A MC <u>29140</u>	<u>RCADSIDE #2</u>	<u>487 PG. 778</u>
A MC <u>112738</u>	<u>ROADSIDE #3</u>	<u>662 PG. 856</u>
A MC _____	_____	_____
A MC _____	_____	_____
A MC _____	_____	_____
A MC _____	_____	_____
A MC _____	_____	_____
A MC _____	_____	_____

CLAIMANT'S NAME: DAN JACOBS (AGENT)

ADDRESS: P.O. BOX 437 CITY: CONGRESS STATE: AZ.

CHECK HERE IF THIS IS A CHANGE OF ADDRESS PHONE: (520) 427-3844 ZIP: 85332

SIGNATURE: Dan Jacobs
TO RECORD WITH THE COUNTY, ONE CLAIMANT OR THE AGENT MUST SIGN

LIST ALL ADDITIONAL OWNERS ON REVERSE SIDE OF THIS FORM

FOR OFFICIAL USE ONLY
ENTERED INTO COMPUTER: 8/6/99 DATE INITIALS AK VERIFIED [Signature]

TIME STAMP
PHOENIX, ARIZONA
1999 JUL 30 P 1:10
RECEIVED
BLM, AZ STATE OFFICE

UNITED STATES
DEPARTMENT OF THE INTERIOR
BUREAU OF LAND MANAGEMENT

RECEIPT AND ACCOUNTING ADVICE

CD/AZ

NO. **2480542**
07/30/99

Subject: CLAIM MAINTENANCE FEE 2000
4 CLAIMS

2 9 13

400.00

Applicant: DAN JACOBS (AGENT)
PO BOX 437
CONGRESS AZ 85332

CK 683

Remitter:

Assignor:

LEASE MANAGEMENT DATA										
<input type="checkbox"/> NEW <input type="checkbox"/> UPDATE <input type="checkbox"/> PAYMENT										
ORIGINAL SERIAL NO.	ASG.	TYPE	ST.	CTY.	FUND SYMBOL			ACRES/UNITS	RATE	
AMC 87690 ET AL										
AMOUNT	ANV. DATE	EXP. DATE	BILL CYC.	S/C	DISTRICT	NEXT BILL	MISC. DATA	U of M	ACTUAL UNITS	
ASSIGNMENT SERIAL NO.	ASG.	TYPE	ST.	CTY.	FUND SYMBOL			ACRES/UNITS	RATE	
AMOUNT	ANV. DATE	EXP. DATE	BILL CYC.	S/C	DISTRICT	NEXT BILL	MISC. DATA	U of M	ACTUAL UNITS	

APPLY REMITTANCE			
ACTION	FUND SYMBOL	CTY.	AMOUNT
FILING FEE			
RENTAL			
UNEARNED			
REFUND			
TOTAL			
AMOUNT DUE			

Remarks:

BY: _____ DATE: _____

Lease in Escrow?
 KGS? Of Interest?
 Auto Escalates? Operating Rights?
 Auto Renew? Operator
Bond Filed?

FOR MMS USE ONLY

BILLEE NUMBER	FOREST REFUGE
OCS SECTION CODE	

Don Jacobs
Box 437-
CONGRESS AZ
85332

29140
87486

112738

74.1-021

MAINTENANCE FEE PAYMENT

**\$100.00 MAINTENANCE FEE PAYMENT DUE ON OR BEFORE AUGUST 31, 19⁹⁷
IN LIEU OF ASSESSMENT WORK FOR THE UPCOMING ASSESSMENT
YEAR BEGINNING SEPTEMBER 1 OF THE YEAR NOTED ABOVE.**

BUREAU OF LAND MANAGEMENT
ARIZONA STATE OFFICE
3707 NORTH 7TH STREET
PHOENIX, AZ 85014 (OR)
P.O. BOX 16563, PHOENIX, AZ 85011

COUNT: 4 \$ 400.⁰⁰ INT: KC
FOR OFFICIAL USE ONLY

THE CLAIMS ARE SITUATED IN MOHAVE COUNTY,
ARIZONA.

BLM SERIAL NUMBERS NAMES OF CLAIMS OR SITES

A MC _____ THRU A MC _____
COUNTY BOOK/DOCKET _____, PAGE(S) OR FEE NO(S) _____

A MC _____ THRU A MC _____
COUNTY BOOK/DOCKET _____, PAGE(S) OR FEE NO(S) _____

(OR) IF NOT CONSECUTIVE NUMBERS LIST SEPARATELY BELOW:

BLM SERIAL NUMBERS	NAME OF CLAIMS/SITES	COUNTY BOOK/DOCKET & PAGE OR FEE NUMBER
A MC <u>87690</u>	<u>ROADSIDE</u>	<u>237 PG. 897</u>
A MC <u>87691</u>	<u>RCADSIDE # 1</u>	<u>237 " 895</u>
A MC <u>29140</u>	<u>ROADSIDE # 2</u>	<u>487 " 778</u>
A MC <u>112738</u>	<u>ROADSIDE # 3</u>	<u>662 " 856</u>
A MC _____	_____	_____
A MC _____	_____	_____
A MC _____	_____	_____
A MC _____	_____	_____
A MC _____	_____	_____
A MC _____	_____	_____

CLAIMANT'S NAME: Daniel C. Jacobs (Agent)
ADDRESS: P.O. Box 437 CITY: CONGRESS STATE: AZ.

CHECK HERE IF THIS IS A CHANGE OF ADDRESS PHONE: (520)-427-3894 ZIP: 85332

SIGNATURE: Daniel C. Jacobs
TO RECORD WITH THE COUNTY, ONE CLAIMANT OR THE AGENT MUST SIGN

LIST ALL ADDITIONAL OWNERS ON REVERSE SIDE OF THIS FORM

FOR OFFICIAL USE ONLY

ENTERED INTO COMPUTER: 8-5-98 L sm
DATE INITIALS VERIFIED

TIME STAMP
PHOENIX, ARIZONA
1998 AUG -4 A 9:54
RECEIVED
BLM, AZ STATE OFFICE

MAINTENANCE FEE PAYMENT

**\$100.00 MAINTENANCE FEE PAYMENT DUE ON OR BEFORE AUGUST 31, 19____
IN LIEU OF ASSESSMENT WORK FOR THE UPCOMING ASSESSMENT
YEAR BEGINNING SEPTEMBER 1 OF THE YEAR NOTED ABOVE.**

**BUREAU OF LAND MANAGEMENT
ARIZONA STATE OFFICE
3707 NORTH 7TH STREET
PHOENIX, AZ 85014 (OR)
P.O. BOX 16563, PHOENIX, AZ 85011**

COUNT: _____ \$ _____ INT: _____
FOR OFFICIAL USE ONLY

THE CLAIMS ARE SITUATED IN _____ COUNTY, ARIZONA.

BLM SERIAL NUMBERS

NAMES OF CLAIMS OR SITES

A MC _____ THRU A MC _____

COUNTY BOOK/DOCKET _____, PAGE(S) OR FEE NO(S) _____

A MC _____ THRU A MC _____

COUNTY BOOK/DOCKET _____, PAGE(S) OR FEE NO(S) _____

(OR) IF NOT CONSECUTIVE NUMBERS LIST SEPARATELY BELOW:

BLM SERIAL NUMBERS	NAME OF CLAIMS/SITES	COUNTY BOOK/DOCKET & PAGE OR FEE NUMBER
A MC _____	_____	_____
A MC _____	_____	_____
A MC _____	_____	_____
A MC _____	_____	_____
A MC _____	_____	_____
A MC _____	_____	_____
A MC _____	_____	_____
A MC _____	_____	_____
A MC _____	_____	_____
A MC _____	_____	_____

CLAIMANT: NAME: _____

ADDRESS _____ CITY: _____ STATE: _____

CHECK HERE IF THIS IS A CHANGE OF ADDRESS PHONE: (____) _____ ZIP: _____

SIGNATURE: _____
TO RECORD WITH THE COUNTY, ONE CLAIMANT OR THE AGENT MUST SIGN

TIME STAMP

LIST ALL ADDITIONAL OWNERS ON REVERSE SIDE OF THIS FORM

FOR OFFICIAL USE ONLY

ENTERED INTO COMPUTER: _____

DATE	INITIALS	VERIFIED
------	----------	----------

UNITED STATES
DEPARTMENT OF THE INTERIOR
BUREAU OF LAND MANAGEMENT

RECEIPT AND ACCOUNTING ADVICE

NO. 2389160 04

LM/AZ 03/04/98

Subject: CLAIM MAINTENANCE FEE 1999 (4) 2 5 13 400.00

Applicant:
WEST SEDCO INC
PO BOX 437
CONGRESS AZ 85332

Remitter: SAME
CK 620
(520) 427-3844

Assignor:

LEASE MANAGEMENT DATA									
<input type="checkbox"/> NEW <input type="checkbox"/> UPDATE <input type="checkbox"/> PAYMENT									
ORIGINAL SERIAL NO.	ASG.	TYPE	ST.	CTY.	FUND SYMBOL			ACRES/UNITS	RATE
87690, ET AL									

AMOUNT	ANV. DATE	EXP. DATE	BILL CYC.	S/C	DISTRICT	NEXT BILL	MISC. DATA	U of M	ACTUAL UNITS

ASSIGNMENT SERIAL NO.	ASG.	TYPE	ST.	CTY.	FUND SYMBOL			ACRES/UNITS	RATE

AMOUNT	ANV. DATE	EXP. DATE	BILL CYC.	S/C	DISTRICT	NEXT BILL	MISC. DATA	U of M	ACTUAL UNITS

APPLY REMITTANCE			
ACTION	FUND SYMBOL	CTY.	AMOUNT
FILING FEE			
RENTAL			
UNEARNED			
REFUND			
TOTAL			
AMOUNT DUE			

Remarks:

BY: _____ DATE: _____

Lease in Escrow?
 KGS? Of Interest?
 Auto Escalates? Operating Rights?
 Auto Renew? Operator
 Bond Filed?

FOR MMS USE ONLY		
BILLEE	FOREST REFUGE	
NUMBER		
OCS SECTION		
CODE		

MAINTENANCE FEE PAYMENT

**\$100.00 MAINTENANCE FEE PAYMENT DUE ON OR BEFORE AUGUST 31, 19⁹⁷
IN LIEU OF ASSESSMENT WORK FOR THE UPCOMING ASSESSMENT
YEAR BEGINNING SEPTEMBER 1 OF THE YEAR NOTED ABOVE.**

BUREAU OF LAND MANAGEMENT
ARIZONA STATE OFFICE
3707 NORTH 7TH STREET
PHOENIX, AZ 85014 (OR)
P.O. BOX 16563, PHOENIX, AZ 85011

87686, 29140
112738

COUNT: 11 \$ 400.00 INT: PR
FOR OFFICIAL USE ONLY

THE CLAIMS ARE SITUATED IN MOHAVE COUNTY, ARIZONA.

BLM SERIAL NUMBERS	NAMES OF CLAIMS OR SITES
A MC _____ THRU A MC _____	_____
COUNTY BOOK/DOCKET _____, PAGE(S) OR FEE NO(S) _____	_____
A MC _____ THRU A MC _____	_____
COUNTY BOOK/DOCKET _____, PAGE(S) OR FEE NO(S) _____	_____

(OR) IF NOT CONSECUTIVE NUMBERS LIST SEPARATELY BELOW:

BLM SERIAL NUMBERS	NAME OF CLAIMS/SITES	COUNTY BOOK/DOCKET & PAGE OR FEE NUMBER
A MC <u>87690</u>	<u>ROADSIDE</u>	<u>237 PG. 897</u>
A MC <u>87691</u>	<u>ROADSIDE # 1</u>	<u>237 " 895</u>
A MC <u>29140</u>	<u>ROADSIDE # 2</u>	<u>487 " 778</u>
A MC <u>112738</u>	<u>ROADSIDE # 3</u>	<u>662 " 856</u>
A MC _____	_____	_____
A MC _____	_____	_____
A MC _____	_____	_____
A MC _____	_____	_____
A MC _____	_____	_____
A MC _____	_____	_____

CLAIMANT'S NAME: DANIEL C. JACOBS, (AGENT)
 ADDRESS: P.O. BOX 437 CITY: CONGRESS STATE: AZ.

CHECK HERE IF THIS IS A CHANGE OF ADDRESS
 PHONE: (520) 427-3844 ZIP: 85332

SIGNATURE: *Daniel C. Jacobs*
 TO RECORD WITH THE COUNTY, ONE CLAIMANT OR THE AGENT MUST SIGN

LIST ALL ADDITIONAL OWNERS ON REVERSE SIDE OF THIS FORM

FOR OFFICIAL USE ONLY

ENTERED INTO COMPUTER: 9-15-97 *D* *PA*
 DATE INITIALS VERIFIED

TIME STAMP

RECEIVED
BLM AZ STATE OFFICE
Aug 22 1 23 PM '97
PHOENIX, ARIZONA

UNITED STATES
DEPARTMENT OF THE INTERIOR
BUREAU OF LAND MANAGEMENT

RECEIPT AND ACCOUNTING ADVICE

SM/AZ NO. **2372491**
03/22/97

04

Subject: CLAIM MAINTENANCE FEE 1998 (4) 3 59 13 400.00

Applicant: DANIEL C. JACOBS
P. O. BOX 437
CONGRESS, AZ 85332

Remitter: SAME - CK #555
520-427-3844

Assignor:

LEASE MANAGEMENT DATA NEW UPDATE PAYMENT

ORIGINAL SERIAL NO.	ASG.	TYPE	ST.	CTY.	FUND SYMBOL	ACRES/UNITS	RATE
AMC 87690, ET AL							

AMOUNT	ANV. DATE	EXP. DATE	BILL CYC.	S/C	DISTRICT	NEXT BILL	MISC. DATA	U of M	ACTUAL UNITS

ASSIGNMENT SERIAL NO.	ASG.	TYPE	ST.	CTY.	FUND SYMBOL	ACRES/UNITS	RATE

AMOUNT	ANV. DATE	EXP. DATE	BILL CYC.	S/C	DISTRICT	NEXT BILL	MISC. DATA	U of M	ACTUAL UNITS

APPLY REMITTANCE

ACTION	FUND SYMBOL	CTY.	AMOUNT
FILING FEE			
RENTAL			
UNEARNED			
REFUND			
TOTAL			
AMOUNT DUE			

Remarks:

BY:

DATE:

- Lease in Escrow?
- KGS?
- Auto Escalates?
- Auto Renew?

- Of Interest?
- Operating Rights?
- Operator
- Bond Filed?

FOR MMS USE ONLY

BILLEE		FOREST REFUGE
NUMBER		
OCS SECTION		
CODE		

CASE FOLDER COPY

60058
60025
331685
87686
29140

112738 *SR*

MAINTENANCE FEE PAYMENT

**\$100.00 MAINTENANCE FEE PAYMENT DUE ON OR BEFORE AUGUST 31, 1996
IN LIEU OF ASSESSMENT WORK FOR THE UPCOMING ASSESSMENT
YEAR BEGINNING SEPTEMBER 1 OF THE YEAR NOTED ABOVE.**

BUREAU OF LAND MANAGEMENT
ARIZONA STATE OFFICE
3707 NORTH 7TH STREET
PHOENIX, AZ 85014 (OR)
P.O. BOX 16563, PHOENIX, AZ 85011

COUNT: 24 \$ 2400⁰⁰ INT: *SR*
FOR OFFICIAL USE ONLY

THE CLAIMS ARE SITUATED IN MOHAVE COUNTY,
ARIZONA.

BLM SERIAL NUMBERS _____ NAMES OF CLAIMS OR SITES _____

A MC _____ THRU A MC _____
COUNTY BOOK/DOCKET _____, PAGE(S) OR FEE NO(S) _____

A MC _____ THRU A MC _____
COUNTY BOOK/DOCKET _____, PAGE(S) OR FEE NO(S) _____

(OR) IF NOT CONSECUTIVE NUMBERS LIST SEPARATELY BELOW:

BLM SERIAL NUMBERS	NAME OF CLAIMS/SITES	COUNTY BOOK/DOCKET & PAGE OR FEE NUMBER
A MC _____	_____	_____
A MC _____	_____	_____
A MC _____	_____	_____
A MC _____	SEE ATTACHED LIST	_____
A MC _____	_____	_____
A MC _____	_____	_____
A MC _____	_____	_____
A MC _____	_____	_____
A MC _____	_____	_____
A MC _____	_____	_____

CLAIMANT'S NAME: WEST SEDCO, INC.

ADDRESS: P.O. BOX 437 CITY: CONGRESS STATE: AZ.

CHECK HERE IF THIS IS A CHANGE OF ADDRESS PHONE: (520) 427-3212(3844) ZIP: 85332

SIGNATURE: *Don Jacobs* PRES.
TO RECORD WITH THE COUNTY ONE CLAIMANT OR THE AGENT MUST SIGN

LIST ALL ADDITIONAL OWNERS ON REVERSE SIDE OF THIS FORM

FOR OFFICIAL USE ONLY
ENTERED INTO COMPUTER: 10/10/96 DATE *SR* INITIALS *SR* VERIFIED

TIME STAMP
PHOENIX, ARIZONA
Aug 29 10 51 AM 1996
RECEIVED
BLM AZ STATE OFFICE

**MINING CLAIM, MILL SITE OR TUNNEL SITE
MAINTENANCE FEE PAYMENT CONTINUATION SHEET**

BLM SERIAL NUMBERS	NAME OF CLAIMS/SITES	COUNTY BOOK/DOCKET & PAGE OR FEE NUMBER	
A MC 60032	MONITOR	413	PG. 125
A MC 60033	MONITOR EXTENSION	"	" 126
A MC 60034	MONITOR # 1	"	" 148
A MC 60035	" " 3	"	" 152
A MC 60036	" " 4	"	" 153
A MC 60037	" " 5	"	" 149-150
A MC 60038	" " 6	"	" 154
A MC 60039	" " 7	"	" 155-156
A MC 60031 /	ORA-FINO (AMENDED)	SS	" 486
A MC 60030 /	NIWOT "	"	" 679
A MC 60028 /	GREEN LINNET "	"	" 492-493
A MC 60058 /	KING FRACTION "	"	" 553
A MC 60029 /	MONTREAL "	"	" 483
A MC 60025 }	BLACK METAL "	"	" 503
A MC 60026 }	COPPER KING "	"	" 493
A MC 60027 }	GOLD RESERVE "	"	" 485
A MC 331685 }	W.S. MARLE # 2	2487	" 324
A MC 331686 }	" " " " 3	"	" 326
A MC 331687 }	" " " " 4	"	" 328
A MC 331688 }	" " " " 8	"	" 330
A MC 87690 }	ROADSIDE	237	" 897
A MC 87691 }	" # 1	237	" 895
A MC 29140 /	" " 2	487	" 778
A MC 112738 /	" " 3	662	" 856
A MC _____	_____	_____	_____
A MC _____	_____	_____	_____

FOR OFFICIAL USE ONLY		
ENTERED INTO COMPUTER:	<u>10/10/96</u>	<u>SR</u>
	DATE	INITIALS
		VERIFIED

TIME STAMP
PHOENIX, ARIZONA
Aug 29 10 51 AM '96
RECEIVED
BLM AZ STATE OFFICE

UNITED STATES
DEPARTMENT OF THE INTERIOR
BUREAU OF LAND MANAGEMENT

RECEIPT AND ACCOUNTING ADVICE

NO. 2263639 04

Subject:

CLAIM MAINTENANCE FEE 1997 - 24

TC/AZ

08/29/96

Applicant:

WEST SEDCO INC
BOX 437
CONGRESS AZ 85332

2 30 13

2,402.00

Remitter: WEST SEDCO INC
BOX 437
CONGRESS AZ 85332
CK 518

Assignor:

LEASE MANAGEMENT DATA NEW UPDATE PAYMENT

ORIGINAL SERIAL NO.	ASG.	TYPE	ST.	CTY.	FUND SYMBOL			ACRES/UNITS	RATE
AMC 62032, ET AL									

AMOUNT	ANV. DATE	EXP. DATE	BILL CYC.	S/C	DISTRICT	NEXT BILL	MISC. DATA	U of M	ACTUAL UNITS

ASSIGNMENT SERIAL NO.	ASG.	TYPE	ST.	CTY.	FUND SYMBOL			ACRES/UNITS	RATE

AMOUNT	ANV. DATE	EXP. DATE	BILL CYC.	S/C	DISTRICT	NEXT BILL	MISC. DATA	U of M	ACTUAL UNITS

APPLY REMITTANCE

ACTION	FUND SYMBOL	CTY.	AMOUNT
FILING FEE			
RENTAL			
UNEARNED			
REFUND			
TOTAL			
AMOUNT DUE			

Remarks:

AMC 60025-60039
60058
331685-688
87690-691
29140.
112738
JR

BY:

DATE:


- Lease in Escrow?
- KGS?
- Auto Escalates?
- Auto Renew?

- Of Interest?
- Operating Rights?
- Operator
- Bond Filed?

FOR MMS USE ONLY

BILLEE		FOREST REFUGE
NUMBER		
OCS SECTION		
CODE		

UNEARNED FILE COPY



Pg. 1 of 2

MAINTENANCE FEE PAYMENT

\$100.00 MAINTENANCE FEE PAYMENT DUE ON OR BEFORE AUGUST 31, 1995
IN LIEU OF ASSESSMENT WORK FOR THE UPCOMING ASSESSMENT
YEAR BEGINNING SEPTEMBER 1 OF THE YEAR NOTED ABOVE.

BUREAU OF LAND MANAGEMENT
ARIZONA STATE OFFICE
3707 NORTH 7TH STREET
PHOENIX, AZ 85014 (OR)
P.O. BOX 16563, PHOENIX, AZ 85011

60025, 60058
331685, 87690
59140, 112738
COUNT: 241 \$ 2400.00 INT: 75
FOR OFFICIAL USE ONLY *AK*

THE CLAIMS ARE SITUATED IN Mohave COUNTY,
ARIZONA.

BLM SERIAL NUMBERS NAMES OF CLAIMS OR SITES

A MC _____ THRU A MC _____
COUNTY BOOK/DOCKET _____, PAGE(S) OR FEE NO(S) _____

A MC _____ THRU A MC _____
COUNTY BOOK/DOCKET _____, PAGE(S) OR FEE NO(S) _____

(OR) IF NOT CONSECUTIVE NUMBERS LIST SEPARATELY BELOW:

BLM SERIAL NUMBERS	NAME OF CLAIMS/SITES	COUNTY BOOK/DOCKET & PAGE OR FEE NUMBER
A MC _____	_____	_____
A MC _____	_____	_____
A MC _____	_____	_____
A MC _____	_____	_____
A MC _____	_____	_____
A MC _____	_____	_____
A MC _____	_____	_____
A MC _____	_____	_____
A MC _____	_____	_____
A MC _____	_____	_____

CLAIMANT'S NAME: West Sedco, Inc.
ADDRESS: P.O. Box 437 CITY: Congress STATE: Az.

CHECK HERE IF THIS IS A CHANGE OF ADDRESS PHONE: (520) - 427 - 3212 / 3844 ZIP: 85332

SIGNATURE: Dan Jacobson, Pres. West Sedco, Inc.
TO RECORD WITH THE COUNTY ONE CLAIMANT OR THE AGENT MUST SIGN

LIST ALL ADDITIONAL OWNERS ON REVERSE SIDE OF THIS FORM

FOR OFFICIAL USE ONLY

ENTERED INTO COMPUTER: 9-6-95 AKwas AK
DATE INITIALS VERIFIED

TIME STAMP

RECEIVED
BLM AZ STATE OFFICE
AUG 21 10 38 AM '95

**MINING CLAIM, MILL SITE OR TUNNEL SITE
MAINTENANCE FEE PAYMENT CONTINUATION SHEET**

BLM SERIAL NUMBERS	NAME OF CLAIMS/SITES	COUNTY BOOK/DOCKET & PAGE OR FEE NUMBER
A MC 60032	Monitor	4B Pg. 125
A MC " 33	Monitor Extension	" " - 126
A MC " 34	" # 1	" " - 148
A MC " 35	" # 3	" " - 152
A MC " 36	" # 4	" " - 153
A MC " 37	" # 5	" " - 149-150
A MC " 38	" # 6	" " - 154
A MC " 39	" # 7	" " - 155-156
A MC " 31	Ord. Fino (Amended)	SS Pg. 486
A MC " 30	Niwat "	" 679
A MC " 28	Green Linnat "	" - 492-493
A MC " 58	King Fraction "	" - 553
A MC " 29	Montreal "	483
A MC " 25	Black Metal "	503
A MC " 26	Copper King "	493
A MC " 27	Gold Reserve "	485
A MC 331685	U.S. Marble # 2	Bk. 2487 - Pg. - 324
A MC " 86	" " " # 3	" " " 326
A MC " 87	" " " # 4	" " " 328
A MC " 88	" " " # 8	" " " 330
A MC 87690	Roadside	Book - 237 - Pg. - 897
A MC 87691	Roadside No. 1	" 237 - Pg. - 895
A MC 29140	Roadside No. 2	" 487 - Pg. - 778
A MC 112738	Roadside No. 3	" 662 - Pg. - 856
A MC		
A MC		

FOR OFFICIAL USE ONLY

ENTERED INTO COMPUTER: _____

DATE

INITIALS

VERIFIED

TIME STAMP

PHOENIX ARIZONA

AUG 21 10 38 AM '95

RECEIVED
BLM, AZ STATE OFFICE

UNITED STATES
DEPARTMENT OF THE INTERIOR
BUREAU OF LAND MANAGEMENT

RECEIPT AND ACCOUNTING ADVICE

NO. 2147694 04

WG/AZ 08/21/95

Subject: CLAIM MAINTENANCE FEE 1996 (24) 2 8 13 2,400.00

Applicant:
WEST SEDCO INC
PO BOX 437
CONGRESS AZ. 85332

Remitter: SAME CK. # 1082
602-684-2162, 602-427-3844

Assignor:

LEASE MANAGEMENT DATA									
<input type="checkbox"/> NEW <input type="checkbox"/> UPDATE <input type="checkbox"/> PAYMENT									
ORIGINAL SERIAL NO.	ASG.	TYPE	ST.	CTY.	FUND SYMBOL			ACRES/UNITS	RATE
AMD 60032, ET AL									
AMOUNT	ANV. DATE	EXP. DATE	BILL CYC.	S/C	DISTRICT	NEXT BILL	MISC. DATA	U of M	ACTUAL UNITS
ASSIGNMENT SERIAL NO.	ASG.	TYPE	ST.	CTY.	FUND SYMBOL			ACRES/UNITS	RATE
AMOUNT	ANV. DATE	EXP. DATE	BILL CYC.	S/C	DISTRICT	NEXT BILL	MISC. DATA	U of M	ACTUAL UNITS

APPLY REMITTANCE			
ACTION	FUND SYMBOL	CTY.	AMOUNT
FILING FEE			
RENTAL			
UNEARNED			
REFUND			
TOTAL			
AMOUNT DUE			

Remarks:
 68025-60039
 68058
 331685-331688
 87690-87691
 29140
 112738
JK

BY: _____ DATE: _____

Lease in Escrow?
 KGS?
 Auto Escalates?
 Auto Renew?

Of Interest?
 Operating Rights?
 Operator
 Bond Filed?

FOR MMS USE ONLY

BILLEE		FOREST REFUGE
NUMBER		
OCS SECTION		
CODE		

**\$100.00 MAINTENANCE FEE PAYMENT
FOR 1995 IN LIEU OF ASSESSMENT
DUE ON OR BEFORE AUGUST 31, 1994**

BUREAU OF LAND MANAGEMENT
ARIZONA STATE OFFICE
3707 N. 7TH STREET
PHOENIX, ARIZONA 85014 (OR)
P. O. BOX 16563, ZIP CODE 85011

112738
87690
29140 13
COUNT: <u>4</u> \$ <u>400.⁰⁰</u>
FOR OFFICIAL USE ONLY

B L M SERIAL NUMBERS	NAMES OF CLAIMS/SITES
A MC _____ THRU A MC _____	_____
A MC _____ THRU A MC _____	_____
A MC _____ THRU A MC _____	_____

(OR) IF NOT CONSECUTIVE NUMBERS, LIST SEPARATELY BELOW:

B L M SERIAL NUMBERS	NAMES OF CLAIMS/SITES
A MC <u>87690</u>	<u>Roadside</u>
A MC <u>87691</u>	<u>Road side #1</u>
A MC <u>29140</u>	<u>Road side #2</u>
A MC <u>112738</u>	<u>Road side #3</u>
A MC _____	_____
A MC _____	_____
A MC _____	_____
A MC _____	_____
A MC _____	_____
A MC _____	_____
A MC _____	_____
A MC _____	_____
A MC _____	_____

CLAIMANT'S NAME: Daniel Jacobo^{C.}

ADDRESS: P.O. Box 437

CITY: CONGRESS STATE: Az.

PHONE: (602) 927-3242 ZIP: 85332

CHECK HERE IF THIS IS A CHANGE OF ADDRESS.

RECEIVED
 B.L.M. AZ STATE OFFICE
 PHOENIX, ARIZONA
 AUG 23 2 21 PM '94

FOR OFFICIAL USE ONLY		
ENTERED INTO COMPUTER: <u>9-20-94</u>	<u>JB</u>	<u>E. Holt</u>
DATE	INITIALS	VERIFIED

87686
29140
112738
Sr

STATE OF ARIZONA, County of Maricopa) SS:
YAVAPAI

**CERTIFICATION OF PAYMENT OF RENTAL FEE
IN LIEU OF AFFIDAVIT OF ANNUAL ASSESSMENT WORK**

Daniel C. Jacobs, being first duly sworn, deposes and says that:

1. He is one of the owners of the following described unpatented lode and placer mining claims situated in Maricopa County, Arizona (the "Claims"), the location notices of which are of record in said county, and in the records of the Arizona State Office of the Bureau of Land Management under the file numbers indicated as follows:

See attached Exhibit "A"
Name of Claim _____ County Recorder's Data _____ BLM Serial AMC No. _____
Located in Sec(s) _____, Township _____ Range _____

Name of Claim _____ County Recorder's Data _____ BLM Serial AMC No. _____
Located in Sec(s) _____, Township _____ Range _____

2. Pursuant to Amendment Number 18 of H.R. 5503, of the Department of the Interior and Related Agencies Appropriations Act, 1993, owner has paid a rental fee of \$100 per claim for the assessment year ending September 1, 1993, and an advance rental of \$100 per claim for the assessment year beginning on September 1, 1993, in lieu of recording an affidavit of performance of annual assessment work. Owner further states, however, that mineral production activities have occurred upon the Claims during the past assessment year that would have ordinarily qualified as annual assessment work.

3. The name and address of the owners of the Claim for which this Certificate is prepared is Daniel C. Jacobs
P.O. Box 437, Congress, Az 85332 THIS IS NOT A CHANGE OF ADDRESS.

4. The Claims are held and claimed by the owner for the valuable mineral contained therein, and the owner intends to continue development of the claims.

DATED this 27 day of Aug., 1993.

Daniel Jacobs

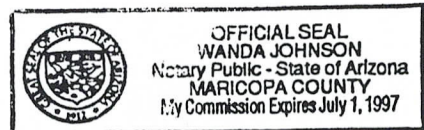
The foregoing instrument was acknowledged before me this 27 day of August, 1993 by

Daniel C. Jacobs

Wanda Johnson
Notary Public

My Commission Expires: July 1, 1997

93 + 94
ENTERED IN COMPUTER
10-4-93 Skins



RECEIVED
STATE OFFICE
PHOENIX, ARIZONA
AUG 27 12 41 PM '93

Exhibit "A"

CLAIM/SITE NAME	SERIAL NUMBER	OF ORIGINAL LOCATION NOTICE!		TWN	RNG	SEC(S)
		Book	Pg.			
1. Roadside ✓	A MC 87690	237	- 897	22N	18W	13
2. Roadside No.1 ✓	A MC 87691	237	- 895	22N	18W	13
3. Roadside No.2 ✓	A MC 29140	487	- 778	22N	18W	13
4. Roadside No.3	A MC 112738	662	- 856	22N	18W	13
5.	A MC	Roadside No.3 - Partially		22N	17W	18
6.	A MC					
7.	A MC					
8.	A MC					
9.	A MC					
10.	A MC					
11.	A MC					
12.	A MC					
13.	A MC					
14.	A MC					
15.	A MC					
16.	A MC					
17.	A MC					
18.	A MC					
19.	A MC					
20.	A MC					
21.	A MC					
22.	A MC					
23.	A MC					
24.	A MC					
25.	A MC					
26.	A MC					
27.	A MC					
28.	A MC					
29.	A MC					

RECEIVED
 BLM AZ STATE OFFICE
 AUG 21 12 41 PM '93
 PHOENIX, ARIZONA

UNITED STATES
DEPARTMENT OF THE INTERIOR
BUREAU OF LAND MANAGEMENT

RECEIPT AND ACCOUNTING ADVICE

RS/AZ NO. 2044782
08/27/93

Subject: CLAIM RENTAL FEE 1993 & 1994 (4) 2 65 13 800.00

Applicant: GOLDCONDA/ RESOURCES CORP.
P.O. BOX 437
CONGRESS, AZ 85332

SAME - CK #1009

Remitter: 427-3844

Assignor:

LEASE MANAGEMENT DATA NEW UPDATE PAYMENT

ORIGINAL SERIAL NO.	ASG.	TYPE	ST.	CTY.	FUND SYMBOL	ACRES/UNITS	RATE
AMC 87690, ET AL							

AMOUNT	ANV. DATE	EXP. DATE	BILL CYC.	S/C	DISTRICT	NEXT BILL	MISC. DATA	U of M	ACTUAL UNITS

ASSIGNMENT SERIAL NO.	ASG.	TYPE	ST.	CTY.	FUND SYMBOL	ACRES/UNITS	RATE

AMOUNT	ANV. DATE	EXP. DATE	BILL CYC.	S/C	DISTRICT	NEXT BILL	MISC. DATA	U of M	ACTUAL UNITS

APPLY REMITTANCE

ACTION	FUND SYMBOL	CTY.	AMOUNT
FILING FEE			
RENTAL			
UNEARNED			
REFUND			
TOTAL			
AMOUNT DUE			

Remarks:

BY: _____ DATE: _____

- Lease in Escrow?
- KGS? Of Interest?
- Auto Escalates? Operating Rights?
- Auto Renew? Operator
- Bond Filed?

FOR MMS USE ONLY

BILLEE	FOREST REFUGE
NUMBER	
OCS SECTION	
CODE	

CASE FOLDER COPY

Affidavit of Labor Performed and Improvements Made

STATE OF ARIZONA, } ss.
County of Mohave

L. W. Smith being duly sworn, deposes and says that he is a citizen of the United States and more than twenty-one years of age, and resides at 2002 Devlin Ave. Kingman, Az in Mohave

County, State of Arizona, and is personally acquainted with the mining claim known as
Roadside No. 2 AMC 29140 Book 487 Page 778
Roadside No. AMC 87690 Book 237 Page 897
Roadside No. I AMC 8769I Book 237 Page 895
Roadside No. 3 AMC II2738 Book 662 Page 856
Book Page
Book Page
Book Page
Book Page

mining claim^s, situate in Walipa Mining District, County of Mohave, State of Arizona; that between the 26th day of August A. D. 1992, and the 29th day of August A. D. 1992, at least 4 \$400.00 Four Hundred dollars worth of work and improvements were done and performed upon said claim^s, not including the location work of said claim^s. Such work and improvements were made by and at the expense of John Allen and L. W. Smith.

owner^s of said claim^s for the purpose of complying with the laws of the United States pertaining to assessment of annual work and Bob Shadley and Rod Arbonies did the drilling, and

were the men employed by said owner^s and who labored upon said claim^s, did said work and improvements, the same being as follows, to-wit: over forty foot of drilling was done on No. 2, and some timbering was done underground.

RECEIVED OFFICE
J. M. AZ STATE
PHOENIX ARIZONA
DEC 1 4 30 PM '92

Subscribed and sworn to before me this 28 day of August, A. D. 1992

(My commission expires 5/5/95)
Lawson Paul
Notary Public

Filed and recorded at request of _____

_____, A. D. 19____, at _____ o'clock _____ M., Book _____

Proof of Labor, pages _____, Records of Mohave County, Arizona.

By _____ Deputy Recorder
_____ County Recorder

Page _____


INDEXED

5 MICROFILMED



#92- 47612 BK 2100 PG 500
OFFICIAL RECORDS OF MOHAVE COUNTY AZ.
JOAN McCALL, MOHAVE COUNTY RECORDER
08/28/92 3:15 P.M. PAGE 1 OF 1
SMITH
RECORDING FEE 14.00

all
157-2234
29140
87690
112738
284135
286417
TD
Lp



4
Bob

Return to:
Dan Jacobs
Box 437
Congress, Az.
85332

Affidavit of Labor Performed and Improvements Made

STATE OF ARIZONA,
County of YAVAPAI } ss.

Dan Jacobs being duly sworn, deposes and says that he is a citizen of the United States and more than twenty-one years of age, and resides at Congress YAVAPAI County, State of Arizona, and is personally acquainted with the mining claim known as The Pig # 1 Thru # 10

mining claim, situate in Weaver Mining District, County of YAVAPAI, State of Arizona, the location notice of which

is recorded in the office of the County Recorder of said County, in Book 2030 of Records of 450, 454, 458, 464, 468, 470, 474, 478, 484 & 488 Mines, at page 5-A; that between the 1st day of Sept., A. D. 1991,

and the 1st day of Aug., A. D. 1992, at least (2000.00) Two Thousand dollars worth of work and improvements were done and performed upon said claim, not including the location work of said claim. Such work

and improvements were made by and at the expense of Peter Rabbit Energy and Resources, Inc. (lessors)

owner of said claim for the purpose of complying with the laws of the United States pertaining to assessment of annual work, and Roy Carlson, Dick Allison (Geologist), Mado Moreman

were the men employed by said owner and who labored upon said claim, did said work and improvements, the same being as follows, to-wit: Mapping & Testing

AMC-Numbers over 284135 Thru 284144

RECEIVED
BLM AZ STATE OFFICE
PHOENIX, ARIZONA
DEC 4 01 PM '92

SEAL

Subscribed and sworn to before me this 24 day of November, A. D. 1992
(My commission expires 5-27-95)
Charles E. Gregory
Notary Public.

10
Box

When recorded, mail to:

RUSH INDEXED & MICROFILMED



INS #MENT # 9251052
OFFICIAL RECORDS OF
YAVAPAI COUNTY
LINDA S. WEEDON
REQUEST OF:

DAN JACOBS
DATE: 11/24/92 TIME: 14:50
FEE: 5.00 SC: 4.00 PT: 1.00
BOOK 2561 PAGE 675 PAGES: 002

BK	FEE
MAP	#4
PCL	\$5
	\$1
\$	1

CAPTION HEADING: AFFIDAVIT OF PERFORMANCE OF ANNUAL ASSESSMENT

DO NOT REMOVE

THIS IS PART OF THE OFFICIAL DOCUMENT

RECEIVED
B.L.M. AZ STATE OFFICE
DEC 1 4 01 PM '92
PHOENIX, ARIZONA

(THIS FORM FOR RECORDER'S USE ONLY)

BOOK 2561 PAGE 675

Return to:

Dick Jacobs
Box 437
CONGRESS, Az.
85332

Affidavit of Labor Performed and Improvements Made

STATE OF ARIZONA,
County of YAVAPAI } ss.

Roy Carlson being duly sworn, deposes and says that he is a citizen of the United States and more than twenty-one years of age, and resides at Wickenburg in Maricopa County, State of Arizona, and is personally acquainted with the mining claim known as The Buck #1 Thru #8

mining claim, situate in Wendover Mining District, County of YAVAPAI, State of Arizona, the location notice of which is recorded in the office of the County Recorder of said County, in Book 2052 of Records of Mines, at page 496, 498, 500, 502, 504, 506, 508 & 510; that between the 1st day of Sept., A. D. 1991, and the 1st day of August, A. D. 1992, at least One Thousand

(#1,000.00) dollars worth of work and improvements were done and performed upon said claim, not including the location work of said claim. Such work and improvements were made by and at the expense of Peter Rabbit Energy and Resources, Inc. (lessors)


owner of said claim for the purpose of complying with the laws of the United States pertaining to assessment of annual work, and Roy Carlson, Dick Addison Geologist, and Mervin Moore

were the men employed by said owner and who labored upon said claim, did said work and improvements, the same being as follows, to-wit: Mapping & Testing

AMG-Numbers are: 286417 Thru 286424

RECEIVED
BLM. AZ STATE OFFICE
DEC 7 4 01 PM '92
PHOENIX, ARIZONA

SEAL



Subscribed and sworn to before me this 24 day of November, A. D. 1992
(My commission expires 5-27-95) Charles E. Gregory Notary Public.
BOOK 2561 PAGE 674


8
Baf

Back-1-8

RUSH

next page

**INDEXED &
MICROFILMED**

	INSTRUMENT # 9251051	
	OFFICIAL RECORDS OF YAVAPAI COUNTY LINDA S. WEEDON	
REQUEST OF:		
DAN JACOBS		
DATE: 11/24/92 TIME: 14:50		
FEE: 5.00 SC: 4.00 PT: 1.00		
BOOK 2561 PAGE 673 PAGES: 002		

BK	FEE
	8
MAP	#4
PCL	\$5
	\$2
	3/5

**CAPTION HEADING: AFFIDAVIT OF PERFORMANCE OF ANNUAL
ASSESSMENT**

DO NOT REMOVE
THIS IS PART OF THE OFFICIAL DOCUMENT

RECEIVED
B.L.N. AZ STATE OFFICE
Dec 7 4 00 PM '92
PHOENIX, ARIZONA

UNITED STATES
DEPARTMENT OF THE INTERIOR
BUREAU OF LAND MANAGEMENT

RECEIPT AND ACCOUNTING ADVICE

CP/AZ NO. 1951027
12/07/92

04

Subject: AFFIDAVITS OF ASSESSMENT WORK (22) — 2 71 12 110.00

Applicant: PETER RABBIT ENERGY, ET AL
C/O DAN JACOBS
BOX 437
CONGRESS, AZ 85332

Remitter: PETER RABBIT ENERGY & RESOURCES, INC
BOX 791
WICKENBURG, AZ 85358
CK #1294 - PH 684-2162

Assignor:

LEASE MANAGEMENT DATA										
<input type="checkbox"/> NEW <input type="checkbox"/> UPDATE <input type="checkbox"/> PAYMENT										
ORIGINAL SERIAL NO.	ASG.	TYPE	ST.	CTY.	FUND SYMBOL			ACRES/UNITS	RATE	
AMC 29140, ET AL										
AMOUNT	ANV. DATE	EXP. DATE	BILL CYC.	S/C	DISTRICT	NEXT BILL	MISC. DATA	U of M	ACTUAL UNITS	
ASSIGNMENT SERIAL NO.	ASG.	TYPE	ST.	CTY.	FUND SYMBOL			ACRES/UNITS	RATE	
AMOUNT	ANV. DATE	EXP. DATE	BILL CYC.	S/C	DISTRICT	NEXT BILL	MISC. DATA	U of M	ACTUAL UNITS	

APPLY REMITTANCE			
ACTION	FUND SYMBOL	CTY.	AMOUNT
FILING FEE			
RENTAL			
UNEARNED			
REFUND			
TOTAL			
AMOUNT DUE			

Remarks:

Accl. 50pm

BY: _____ DATE: _____

- Lease in Escrow?
 - KGS?
 - Auto Escalates?
 - Auto Renew?
- Of Interest?
Operating Rights?
Operator
Bond Filed?

FOR MMS USE ONLY		
BILLEE		FOREST REFUGE
NUMBER		
OCS SECTION		
CODE		

CASE FOLDER COPY

Affidavit of Labor Performed and Improvements Made

STATE OF ARIZONA, }
County of Mohave } ss.

29140
87690
112738 SR

L.W. Smith

being duly sworn, deposes and

says that he is a citizen of the United States and more than twenty-one years of age, and resides at 2002 Develin ave. KINGMAN, Azin Mohave

County, State of Arizona, and is personally acquainted with the mining claim known as

Roadside No. 2	AMC 29140	Book 487	Page 778
Roadside	AMC 87690	Book 237	Page 897
Roadside No. 1	AMC 87691	Book 237	Page 895
Roadside No. 3	AMC 112738	Book 662	Page 856
		Book	Page
		Book	Page
		Book	Page
		Book	Page

mining claim, situate in Walipia Mining District, County of Mohave, State of Arizona; that between the 20th day of June A. D. 19 91,

and the 30th day of June A. D. 19 91, at least \$400.00 Four Hundred

dollars worth of work and improvements were done and performed upon said claim, not including the location work of said claim.

Such work and improvements were made by and at the expense of John Allen and L. W. Smith

owner of said claim for the purpose of complying with the laws of the United States pertaining to assessment of annual work and Rick Shadley, and Bob Shadley did the drilling, and

were the men employed by said owner, and who labored upon said claim, did said work and improvements, the same being as follows, to-wit: over forty foot of drilling was done on No. 2 claim, and some timbering was done underground



Subscribed and sworn to before me this 3 day of July, A. D. 19 91

(My commission expires 3-26-94) Paul Epstein Notary Public

Filed and recorded at request of _____, A. D. 19 _____, at _____ o'clock _____ M., Book _____

Proof of Labor, pages _____, Records of Mohave County, Arizona.

Deputy Recorder

County Recorder

Page _____

MICROFILMED

5

RECEIVED
B.L.M. STATE OFFICE

OCT 17 1991

9:00 A.M.
PHOENIX, ARIZONA



2

INDEXED

#91- 35782 BK 1914 PG 177
OFFICIAL RECORDS OF MOHAVE COUNTY AZ.
#JOAN McCALL, MOHAVE COUNTY RECORDER
07/03/91 2:00 P.M. PAGE 1 OF 1
SMITH
RECORDING FEE 14.00

Form 1270-41
March 1984

UNITED STATES
DEPARTMENT OF THE INTERIOR
BUREAU OF LAND MANAGEMENT

04

RECEIPT AND ACCOUNTING ADVICE

SM/AZ

NO. 1666851
10/17/91

Subject: AFFIDAVITS OF ASSESSMENT WORK (4) / 2 28 12 20.00

Applicant: JOHN ALLEN, ET AL
C/O L. W. SMITH
2002 DEVELIN AVE.
KINGMAN, AZ 86401

Remitter: SAME - CK #214
427-3304 (JOHN)

OK

Form:

BASE MANAGEMENT DATA NEW UPDATE PAYMENT

ORIGINAL SERIAL NO.	ASG.	TYPE	ST.	CTY.	FUND SYMBOL	ACRES/UNITS	RATE
4C 29140, ET AL							

AMOUNT	ANV. DATE	EXP. DATE	BILL CYC.	S/C	DISTRICT	NEXT BILL	MISC. DATA	U of M	ACTUAL UNITS

SIGNMENT SERIAL NO.	ASG.	TYPE	ST.	CTY.	FUND SYMBOL	ACRES/UNITS	RATE

AMOUNT	ANV. DATE	EXP. DATE	BILL CYC.	S/C	DISTRICT	NEXT BILL	MISC. DATA	U of M	ACTUAL UNITS

APPLY REMITTANCE

ION	FUND SYMBOL	CTY.	AMOUNT
NG FEE			
TAL			
EARNED			
UND			
AL			
UNT DUE			

Remarks:

Accl. sgm
BY: _____ DATE: _____

Case in Escrow?
 EGS?
 Auto Escalates?
 Auto Renew?

Of Interest?
 Operating Rights?
 Operator
 Bond Filed?

FOR MMS USE ONLY

BILLEE	FOREST REFUGE
NUMBER	
OCS SECTION	
CODE	

CASE FOLDER COPY

Call 757-2234

Affidavit of Labor Performed and Improvements Made

STATE OF ARIZONA, }
County of Mohave } ss.

29140 ~~87690~~
87690 112738

L.W. Smith being duly sworn, deposes and says that he is a citizen of the United States and more than twenty-one years of age, and resides at 2002 Develin Ave, Kingman, Az in Mohave

County, State of Arizona, and is personally acquainted with the mining claim known as


Roadside No. 2	✓ AMC 29140	Book 487	Page 778
Roadside	✓ AMC 87690	Book 237	Page 897
Roadside No. 1	✓ AMC 87691	Book 237	Page 895
Roadside No. 3	✓ AMC 112738	Book 662	Page 856
		Book	Page
		Book	Page
		Book	Page
		Book	Page
		Book	Page

mining claim^s, situate in Walipia Mining District, County of Mohave, State of Arizona; that between the 5th day of June A. D. 1990, and the 20 day of August A. D. 1990, at least \$ 400.00 Four hundred dollars worth of work and improvements were done and performed upon said claim, not including the location work of said claims. Such work and improvements were made by and at the expense of John Allen and L.W. Smith

owner^s of said claim for the purpose of complying with the laws of the United States pertaining to assessment of annual work and John Rudd and his help did the geological survey work.

were the men employed by said owner^s and who labored upon said claim, did said work and improvements, the same being as follows, to-wit: over two days of timbering by two men in replacing timber under ground, and the geological work.

RECEIVED
BLM. AZ STATE OFFICE
PHOENIX, ARIZONA
DEC 24 10 47 AM '90



Subscribed and sworn to before me this 21 day of Aug, A. D. 1990

(My commission expires 5/5/91) Joan McCall Notary Public

Filed and recorded at request of _____, A. D. 19____, at _____ o'clock _____ M., Book _____ Proof of Labor, pages _____, Records of Mohave County, Arizona.

By _____ Deputy Recorder



INDEXED MICROFILMED
County Recorder
#90- 59534 BK 1778 PG 601
OFFICIAL RECORDS OF MOHAVE COUNTY, AZ.
JOAN McCALL, MOHAVE COUNTY RECORDER
08/21/90 8:30 A.M. PAGE 1 OF 1
SMITH
RECORDING FEE 14.00

**GEOPHYSICAL SURVEY
on the
CHAMPION MINE**

RECEIVED
B.L.M. AZ STATE OFFICE
DEC 24 10 47 AM '90
PHOENIX, ARIZONA

Project:

During July, 1990 a VLF-EM geophysical survey was completed at the Champion Mine located 12 miles north of Kingman Arizona. The Champion mine shaft was selected as the central point for the survey grid. Eight 1,000 ft lines were completed with 100 ft spacings. A 50 ft station interval was selected to avoid the problem of near-surface conductors.

VLF-EM Method:

The VLF method uses powerful radio transmitters set up in different parts of the world for military communications. VLF means very low frequency, about 15 to 25 kilocycles/sec. The powerful radio transmitters induce electric currents in conductive bodies thousands of miles away. Induced currents produce secondary magnetic fields which can be detected at surface through deviations of the normal VLF field. The conductor is located at the inflection point marking the crossover from positive tilt to negative tilt, and the maximum field strength

Results:

The geophysical survey created an anomaly pattern which is sufficiently clear to locate several drill sites and delineated the lead/zinc vein 400 feet south of the Champion mine shaft. A decline portal area was also selected to develop the mine if drill hole data is favorable.

John O. Rud

Geological Consultant

Form 1370-41
(March 1984)

UNITED STATES
DEPARTMENT OF THE INTERIOR
BUREAU OF LAND MANAGEMENT

RECEIPT AND ACCOUNTING ADVICE

NO. 1663891

B57A7

10/20/80

OK

20.00

Subject: AFFIDAVITS OF LABOR (4)
AMC 29140, 87690-87691; 11273A

Applicant:
L. W. SMITH
2002 DEVELIN AVE.
KINGMAN, AZ

Remitter: JOHN M. ALLEN - CK #177
PO BOX 343
CONGRESS, AZ 85332
427-3304

Assignor:

LEASE MANAGEMENT DATA										<input type="checkbox"/> NEW	<input type="checkbox"/> UPDATE	<input type="checkbox"/> PAYMENT
ORIGINAL SERIAL NO.	ASG.	TYPE	ST.	CTY.	FUND SYMBOL			ACRES/UNITS	RATE			
AMC 29140 ET AL												
AMOUNT	ANV. DATE	EXP. DATE	BILL CYC.	S/C	DISTRICT	NEXT BILL	MISC. DATA	U of M	ACTUAL UNITS			
ASSIGNMENT SERIAL NO.	ASG.	TYPE	ST.	CTY.	FUND SYMBOL			ACRES/UNITS	RATE			
AMOUNT	ANV. DATE	EXP. DATE	BILL CYC.	S/C	DISTRICT	NEXT BILL	MISC. DATA	U of M	ACTUAL UNITS			

APPLY REMITTANCE			
ACTION	FUND SYMBOL	CTY.	AMOUNT
FILING FEE			
RENTAL			
UNEARNED			
REFUND			
TOTAL			
AMOUNT DUE			

Remarks:

Ack

By

BY:

DATE:

- Lease in Escrow?
- KGS?
- Auto Escalates?
- Auto Renew?
- Of Interest?
- Operator Rights?
- Operator
- Bond Filed?

FOR MMS USE ONLY

BILLEE	FOREST REFUGE
NUMBER	
OCS SECTION	
CODE	

ACCOUNTING ADVICE COPY

457-2234

Affidavit of Labor Performed and Improvements Made

STATE OF ARIZONA,
County of Mohave

} ss.

29140 112738

87690

L.W. Smith

being duly sworn, deposes and

swears that he is a citizen of the United States and more than twenty-one years of age, and resides at 2002 Devlin Ave. Kingman, Az. in Mohave

County, State of Arizona, and is personally acquainted with the mining claim^s known as

✓ Roadside No. 2 AMC 29140 Book 487 Page 778

✓ Roadside AMC 87690 Book 237 Page 897

✓ Roadside No. 1 AMC 87691 Book 237 Page 895

✓ Roadside No. 3 AMC 112738 Book 662 Page 856

Book _____ Page _____

Book _____ Page _____

Book _____ Page _____

Book _____ Page _____


Book _____ Page _____

mining claim^s, situate in Walania Mining District, County of Mohave, State of Arizona; that between the 1st day of December A. D. 1988, and the 1st day of March A. D. 1989, at least (\$400.00) four Hundred dollars worth of work and improvements were done and performed upon said claim^s, not including the location work of said claim^s.

Such work and improvements were made by and at the expense of John Allen and L.W. Smith

owner^s of said claim^s for the purpose of complying with the laws of the United States pertaining to assessment of annual work and John Rudd, and his help

were the men employed by said owner^s, and who labored upon said claim, did said work and improvements, the same being as follows, to-wit: over five days of work by three men was done in pumping; timbering in the under ground



Subscribed and sworn to before me this 28 day of June A. D. 1989

MICROFILMED

(My commission expires 5/5/91)

John W. Smith
Chasman Cave
Notary Public

PROOFED

FEE # 89-32075

INDEX P of L

_____ o'clock _____ M., Book _____
Records of Mohave County, Arizona.

RECORDED IN OFFICIAL RECORDS
OF MOHAVE COUNTY, ARIZONA
JUN 28 '89 - 2 20 PM
Joan McCaff, County Recorder
FEE 9.50 PGS 17/1



RECEIVED
AZ-STATE OFFICE

County Recorder

JUL 31 1989

7:45 A.M.
PHOENIX, ARIZONA

BOOK 1566 PAGE 224

Fee Recd

LEAD OWNER

SMITH L W
2002 DEVLIN AVE
KINGMAN AZ 86401

CO-OWNERS
ALLEN JOHN
ALGER HUGH

ARIZONA LEAD FILE NUMBER -

CASE TYPE	SERIAL NUMBER	CLAIM NAME	LAST ASSMT.	CASE TYPE	SERIAL NUMBER	CLAIM NAME	LAST ASSMT.
LD	112738	ROADSIDE NO 3	1987				

In compliance with your letter of June 20, 1989 is a copy of the Affidavit of Labor performed in 1988

A. W. Smith

RECEIVED
B.L.M. AZ STATE OFFICE

JUN 30 1989

7:45 A.M.
PHOENIX, ARIZONA

Call 757-2234

Affidavit of Labor Performed and Improvements Made

STATE OF ARIZONA, }
County of Mohave } ss.

L. W. Smith

being duly sworn, deposes and says that he is a citizen of the United States and more than twenty-one years of age, and resides at 2002 Devlin Ave. Kingman, Az. in Mohave

County, State of Arizona, and is personally acquainted with the mining claims known as


Roadside No. 2	AMC 29140	Book 487	Page 778
Roadside	AMC 87690	Book 237	Page 897
Roadside No. 1	AMC 87691	Book 237	Page 895
Roadside No. 3	AMC 112738	Book 662	Page 856
		Book	Page
		Book	Page
		Book	Page
		Book	Page

mining claims, situate in Walania Mining District, County of Mohave, State of Arizona; that between the 1st day of June A. D. 1988, and the 16th day of June A. D. 1988, at least (\$400.00)

four hundred dollars worth of work and improvements were done and performed upon said claims, not including the location work of said claims. Such work and improvements were made by and at the expense of John Allen, and L. W. Smith

owners of said claim for the purpose of complying with the laws of the United States pertaining to assessment of annual work and John Allen, and L. W. Smith

were the men employed by said owner, s and who labored upon said claim, did said work and improvements, the same being as follows, to-wit: over 40 feet of drilling on Roadside No. 2 claim, and some timbering was done under ground on the Roadside claim.



Subscribed and sworn to before me this 27th day of June, A. D. 1988

My Commission Expires Dec. 27, 1988

(My commission expires _____)

[Handwritten Signature]
John W. Smith
Notary Public

Filed and recorded at request of _____

A. D. 1988

Proof of Labor, pages _____

By _____

Deputy Rec. RECEIVED

B.L.M. AZ STATE OFFICE

RECEIVED B.L.M. AZ STATE OFFICE

JUL 28 1988

7:45 A.M. PHOENIX, ARIZONA

JUN 30 1989

7:45 A.M. PHOENIX, ARIZONA

FEE # 88-26371

INDEX P. of E

PROOFED

MICROFILM


RECORDED IN OFFICIAL RECORDS OF MOHAVE COUNTY, ARIZONA

JUN 27 '88 - 10 00 AM

John McCall, County Recorder

FEE 9.00 PGS 10/1

500



BOOK 1441 PAGE 637

Thank you for using
Return Receipt Service.

Is your RETURN ADDRESS
completed on the reverse side?

L. W. Smith
2002 Devlin Ave
Kingman, Az 86401

CERTIFIED

P 106 703 380

MAIL

**RETURN RECEIPT
REQUESTED**



United States Department of The Interior
Bureau of Land Management
Arizona State Office
3707 N 7th Street
P O. Box 16563
Phoenix, Arizona 85011



87690
29140
112738

Affidavit of Labor Performed and Improvements Made

STATE OF ARIZONA, }
County of Mohave } ss.

L. W. Smith being duly sworn, deposes and says that he is a citizen of the United States and more than twenty-one years of age, and resides at 2002 Devlin Ave. Kingman, Az, in Mohave

County, State of Arizona, and is personally acquainted with the mining claim ^s known as			
Roadside <input checked="" type="checkbox"/> AMC 87690	Book	237	Page 897
Roadside No. 1 <input checked="" type="checkbox"/> AMC 87691	Book	237	Page 895
Roadside No. 2 <input checked="" type="checkbox"/> AMC 29140	Book	487	Page 778
Roadside No. 3 <input checked="" type="checkbox"/> AMC 112738	Book	662	Page 856
NO SERIAL # PROVIDED. IN THE	Book		Page
FUTURE, ALWAYS INCLUDE THE	Book		Page
BLM SERIAL # FOR EACH CLAIM.	Book		Page
THE SERIAL # IS: A MC	Book		Page
	Book		Page
	Book		Page

mining claim^s, situate in Walapia Mining District, County of Mohave, State of Arizona; that between the 5th day of July A. D. 1987 and the 25th day of July A. D. 1987, at least (\$400.00) four hundred

dollars worth of work and improvements were done and performed upon said claim^s, not including the location work of said claim^s. Such work and improvements were made by and at the expense of John Allen, and L. W. Smith

owner^s of said claim^s for the purpose of complying with the laws of the United States pertaining to assessment of annual work and John Allen, Bob Shadley, and L. W. Smith

were the men employed by said owner^s and who labored upon said claim, did said work and improvements, the same being as follows, to-wit: over 40 feet of drilling on Roadside No. 2 claim, and some timbering was done under ground on Roadside claim.

RECEIVED
B.L.M. AZ STATE OFFICE
DEC 03 1987 ✓
7:45 AM
PHOENIX, ARIZONA

Subscribed and sworn to before me this 4 day of August, A. D. 1987

My Commission Expires March 26, 1990
Paul Epstom
Notary Public

Filed and recorded at request of _____, A. D. 19____
Proof of Labor, pages _____

By _____ Deputy Rec

FEE # **87-32153** INDEX P of L

PROOFED


RECORDED IN OFFICIAL RECORDS OF MOHAVE COUNTY, ARIZONA

AUG . 4 '87 - 9 00 AM

Joan McCall, County Recorder

FEE 900 PGS 1971

500




ick up
7-22-84
L.W. Smith

87690
29140
112738

Affidavit of Labor Performed and Improvements Made *ceg*

STATE OF ARIZONA, }
County of Mohave } ss.

L. W. Smith being duly sworn, deposes and says that he is a citizen of the United States and more than twenty-one years of age, and resides at 2002 Devlin Ave. Kingman, Az. in Mohave

County, State of Arizona, and is personally acquainted with the mining claim known as

Roadside	AMC	87690	Book	237	Page	897
Roadside No. 1	AMC	87691	Book	237	Page	895
Roadside No. 2	AMC	29140	Book	487	Page	778
Roadside No. 3	AMC	112738	Book	662	Page	856
			Book		Page	
			Book		Page	
			Book		Page	
			Book		Page	

mining claim^s, situate in Walania Mining District, County of Mohave, State of Arizona; that between the 1st day of June A. D. 1986, and the 25th day of August A. D. 1986, at least (\$400.00) four hundred dollars worth of work and improvements were done and performed upon said claim^s, not including the location work of said claim^s. Such work and improvements were made by and at the expense of John Allen, and L. W. Smith

owner^s of said claim^s for the purpose of complying with the laws of the United States pertaining to assessment of annual work and John Allen, and L. W. Smith.

were the men employed by said owner^s, and who labored upon said claim^s, did said work and improvements, the same being as follows, to-wit: over 40 feet of drilling on Roadside No. 2 claim, some timbering was done under ground.

RECEIVED
B.L.M. AZ STATE OFFICE
NOV - 4 1986
7:45 A.M.
PHOENIX, ARIZONA

Subscribed and sworn to before me this 21 day of Aug, A. D. 1986

(My commission expires 1/9/89) John McCall Notary Public

Filed and recorded at request of _____, A. D. 19____, at _____ Proof of Labor, pages _____

By _____ Deputy Recor
Pg _____


FEE # **86-35431** INDEX P of L

RECORDED IN OFFICIAL RECORDS OF MOHAVE COUNTY, ARIZONA

AUG 25 1986 - 1 25 PM

John McCall County Recorder
FEE 9.00 PGS 1

PROOF



757-2234

Affidavit of Labor Performed and Improvements Made

87690
29140
112738

STATE OF ARIZONA, } ss.
County of Mohave

L. W. Smith being duly sworn, deposes and says that he is a citizen of the United States and more than twenty-one years of age, and resides at 2002 Devlin Ave. Kingman, Az. in Monave

County, State of Arizona, and is personally acquainted with the mining claim known as

Roausue	AMC	87690 ✓	Book 231	Page 891
Roausue No. 1	AMC	87691 ✓	Book 231	Page 895
Roausue No. 2	AMC	29140 ✓	Book 487	Page 778
Roausue No. 3	AMC	112738 ✓	Book 662	Page 856
			Book	Page
			Book	Page
			Book	Page
			Book	Page

mining claims, situate in Walapia Mining District, County of Mohave, State of Arizona; that between the 1st day of May A. D. 1985, and the 1st day of July A. D. 1985, at least (\$400.00) four hundred dollars worth of work and improvements were done and performed upon said claim, not including the location work of said claim.

Such work and improvements were made by and at the expense of John Allen, and L. W. Smith

owner of said claim for the purpose of complying with the law of the United States pertaining to assessment of annual work and Danny Schull, John Allen & L.W. Smith.

were the men employed by said owner, and who labored upon said claim, did said work and improvements, the same being as follows, to-wit: over 1000 cubic feet of material was removed from a surface cut, and some timbering, and cleanup was done under ground.

RECEIVED
B.L.M. AZ STATE OFFICE

DEC 18 1985

07:45 A.M.
PHOENIX, ARIZONA

Subscribed and sworn to before me this 9th day of Aug, A. D. 1985

(My commission expires Jan. 9, 1989)
Joan McCall Notary Public

Filed and recorded at request of _____, A. D. 19____, at Proof of Labor, pages _____

By _____ Deputy Recorder

MICROFILMED INDEX P of 1
Fee # 85-29502

Recorded in Official Records of Mohave County, Arizona
AUG - 9 '85 - 3 10 PM
Joan McCall, Recorder

PROOFED

\$ 500 1 of /



Handwritten signature

87690
112738
29140

Affidavit of Labor Performed and Improvements Made

STATE OF ARIZONA, }
County of Mohave } ss.

L. W. Smith being duly sworn, deposes and says that he is a citizen of the United States and more than twenty-one years of age, and resides at 2002 Devlin Ave. Kingman, AZ. in Mohave

County, State of Arizona, and is personally acquainted with the mining claims known as

<u>Roadside</u>	<u>AMC 87690</u> ✓	<u>Book 237</u>	<u>Page 897</u>
<u>Roadside No. 1</u>	<u>AMC 87691</u> ✓	<u>Book 237</u>	<u>Page 895</u>
<u>Roadside No. 2</u>	<u>AMC 29140</u> ✓	<u>Book 487</u>	<u>Page 778</u>
<u>Roadside No. 3</u>	<u>AMC 112738</u> ✓	<u>Book 662</u>	<u>Page 856</u>
		<u>Book</u>	<u>Page</u>
		<u>Book</u>	<u>Page</u>
		<u>Book</u>	<u>Page</u>
		<u>Book</u>	<u>Page</u>
		<u>Book</u>	<u>Page</u>

mining claim, situate in Walapia Mining District, County of Mohave, State of Arizona; that between the 1st day of February A. D. 1984, and the 1st day of May A. D. 1984, at least (\$400.00) four hundred dollars worth of work and improvements were done and performed upon said claim, not including the location work of said claims

Such work and improvements were made by and at the expense of John Allen, and L. W. Smith owner of said claim for the purpose of complying with the laws of the United States pertaining to assessment of annual work and John O. Rud, Consulting Geologist - John Ocho, Geologist - and Jim Bowken, Mine Engineer.

were the men employed by said owner, and who labored upon said claim, did said work and improvements, the same being as follows, to-wit: Geologic samples and mapping, Geochemical reconnaissance and evaluation, and some timbering under ground.

RECEIVED
B.L.M. AZ STATE OFFICE

DEC 6 - 1984

07:45 A.M.
PHOENIX, ARIZONA


Subscribed and sworn to before me this 8 day of Aug, A. D. 1984

(My commission expires 5/5/87) Lois R. [Signature] Notary Public

Filed and recorded at request of _____, A. D. 19____, at _____ o'clock _____ M., Book _____

Proof of Labor, pages _____, Records of Mohave County, Arizona.

By _____ Deputy Recorder
Page _____ Fee # _____
MICROFILMED
County Recorder
INDEX P. 1
84-29442 PROOFED



Recorded in Official Records
of Mohave County, Arizona
AUG 8 1984 - 10 02 AM
Jean McCall, Recorder

87690
29140
112738

L. W. Smith
2002 Devlin Ave
Kingman, Az 86401

Affidavit of Labor Performed and Improvements Made

bgu

STATE OF ARIZONA, } ss.
County of Mohave

L. W. Smith being duly sworn, deposes and says that he is a citizen of the United States and more than twenty-one years of age, and resides at 2002 Devlin Ave - Kingman in Mohave

County, State of Arizona, and is personally acquainted with the mining claims known as Roadside AMC 87690 ✓ Book 237 Page 897

Roadside No. 1 ~~AMC 87691~~ AMC 87691 ✓ Book 237 Page 895

Roadside No. 2 AMC 29140 ✓ Book 487 Page 778

Roadside No. 3 AMC 112738 ✓ Book 662 Page 856

_____ Book _____ Page _____

_____ Book _____ Page _____

_____ Book _____ Page _____

_____ Book _____ Page _____


mining claim^s, situate in Wallapica Mining District, County of Mohave, State of Arizona; that between the 6th day of January A. D. 1983, and the 7th day of August A. D. 1983, at least (\$400.00) four hundred dollars worth of work and improvements were done and performed upon said claim, not including the location work of said claim.

Such work and improvements were made by and at the expense of John Allen, and L. W. Smith

owner L of said claim for the purpose of complying with the laws of the United States pertaining to assessment of annual work and ~~mine~~ Shadley, Bob Shadley, and L. W. Smith

were the men employed by said owner, _____ and who labored upon said claim, did said work and improvements, the same being as follows, to-wit: over forty foot of drill hole was put down on No. Roadside claim, and timbering was done in the drift and shaft.

RECEIVED
B.L.M. AZ STATE OFFICE
DEC 20 1983
7:45 A.M.
PHOENIX, ARIZONA



Subscribed and sworn to before me this 10 day of Aug, A. D. 1983

(My commission expires 5/5/87) Clairmont Law Notary Public

Filed and recorded at request of _____, A. D. 19

Proof of Labor, pages _____ Fee # 83-30876 **PROOFED** INDEX P of L **MICROFILMED**

By _____ Deputy R

Recorded in Official Records
of Mohave County, Arizona
AUG 10 '83 - 9 22 AM
Jean McCall, Recorder



\$ 5.00
1.00
1 of 1

T: L.W. Smith
2002 Devlin Ave
Kingman, Az 86401

7140
20140
112732
LW

Affidavit of Labor Performed and Improvements Made

STATE OF ARIZONA, } ss.
County of Mohave

L. W. Smith being duly sworn, deposes and says that he is a citizen of the United States and more than twenty-one years of age, and residence at 2002 Devlin Ave - Kingman in Mohave

County, State of Arizona, and is personally acquainted with the mining claims known as Roadside AMC87690 Book 237 Page 897

Roadside No. 1 AMC 87691 Book 237 Page 895

Roadside No. 2 AMC 29140 Book 487 Page 778

Roadside No. 3 AMC 112738 Book 662 Page 856

Book _____ Page _____

Book _____ Page _____

Book _____ Page _____

Book _____ Page _____

Book _____ Page _____


mining claim s, situate in Wallapia Mining District, County of Mohave, State of Arizona; that between the 6th day of January A. D. 1983, and the 7th day of August A. D. 1983, at least (\$400.00) four hundred dollars worth of work and improvements were done and performed upon said claim, not including the location work of said claim.

Such work and improvements were made by and at the expense of John Allen, and L. W. Smith

owner s of said claim for the purpose of complying with the laws of the United States pertaining to assessment of annual work and Mike Shadley, Bob Shadley, and L. W. Smith

were the men employed by said owner, and who labored upon said claim, did said work and improvements, the same being as follows, to-wit: over forty foot of drill hole was put down on No. Roadside claim, and timbering was done in the drift and shaft.

RECEIVED
B.L.M. AZ STATE OFFICE
DEC 12 1983



Subscribed and sworn to before me this 10 day of Aug, A. D. 1983

(My commission expires 5/5/87)

L. W. Smith
Notary Public

Filed and recorded at request of _____

_____, A. D. 19____

Proof of Labor, pages _____

By _____ Deputy R

Fee # 83-30876 **PROOFED** INDEX P of L
MICROFILMED

Recorded in Official Records
of Mohave County, Arizona
AUG 10 '83 - 9 25 AM
Joan McCall, Recorder



\$510
110

1 of 1



I HEREBY CERTIFY THAT THE WITHIN INSTRUMENT
WAS FILED FOR RECORD IN COCONINO COUNTY,
STATE OF ARIZONA.

Lead - 87689
16516

NO. _____
DOCKET 878 PAGE 408
DATE: **AUG 31 1982 -12 45**
REQUEST OF: L. W. Smith

WITNESS MY HAND AND OFFICIAL SEAL.
BY HELEN I. HUDGENS
~~DEPUTY~~

HELEN I. HUDGENS
COCONINO COUNTY RECORDER

When recorded mail to:
L. W. Smith
2002 Devlin Ave.
Kingman, AZ 86401

Witness my hand and official seal.

County Recorder
By _____
Deputy Recorder

112738
Fee: \$

AFFIDAVIT OF PERFORMANCE OF ANNUAL WORK

RECEIVED
B.L.M. AZ STATE OFFICE
DEC 3 1982
07.45 A.M.
PHOENIX, ARIZONA

State of Arizona }
County of COCONINO } ss

1. L. W. W. Smith Name
2002 Devlin Ave. Address
Kingman City Arizona State 86401 Zip

being duly sworn according to law deposes and says that they are a citizen of the United States more than eighteen years of age and that all of the facts set forth in this affidavit are true and correct according to the best of their knowledge, information and belief.

2. That they are personally acquainted with the mining claim named Duckskin Blacer AMC 87689 situate in the Beal Canyon Mining District, COCONINO County, Arizona, the location of which is recorded in the office of the County Recorder of that County in Book 770, Page 284. Notice of location is posted in Section 20, Township 19, Range 2, G&SRB&M.

3. That between the dates of July 10, 1982 and August 23, 1982 at least one hundred (\$ 100.00) dollars worth of work and improvements were done and performed upon this claim not including location work.

4. The work and improvements were made by and at the expense of L. W. Smith Bob Shadley, and Henry Tyree, owners of the mine for the purpose of complying with the laws of the United States pertaining to assessments or annual work.

5. Bob Shadley, and Henry Tyree were the names of the persons employed by the owner who labored to do the work and improvements.

6. The work and improvements done were removing over 240 cubic feet of material from the property.

Dated August 30, 1982 L. W. Smith Signature

Subscribed to and sworn before me, a Notary Public, this 30th day of August, 1982, by L. W. Smith

My Commission Expires June 25, 1983
My Commission expires Kathryn M Chambers Notary Public

Hold for you
757-2234

Lead - 87689-87691
RECEIVED 29140
112738
B.L.M. AZ STATE OFFICE

DEC 3 1982

Affidavit of Labor Performed and Improvements Made

07.45 A.M.

PHOENIX, ARIZONA

STATE OF ARIZONA, } ss.
County of Mohave

L. W. Smith being duly sworn, deposes and says that he is a citizen of the United States and more than twenty-one years of age, and resides at 2002 Devlin Ave. Kingman in Mohave

County, State of Arizona, and is personally acquainted with the mining claim known as

Roadside	AMC	87690	Book	237	Page	897
Roadside No 1	AMC	87691	Book	237	Page	895
Roadside No 2	AMC	29140	Book	487	Page	773
Roadside No. 3	AMC	112738	Book	662	Page	856
			Book		Page	
			Book		Page	
			Book		Page	
			Book		Page	

mining claim^s, situate in Wallapia Mining District, County of Mohave, State of Arizona; that between the 3rd day of July A. D. 1982, and the 28th day of August A. D. 1982, at least (\$400.00) four hundred dollars worth of work and improvements were done and performed upon said claim, not including the location work of said claim. Such work and improvements were made by and at the expense of John Allen, and L. W. Smith

owner^s of said claim for the purpose of complying with the laws of the United States pertaining to assessment of annual work and John Allen, Henry Tyree, Mike Shadley, Bob Shadley, and L. W. Smith

were the men employed by said owner^s and who labored upon said claim, did said work and improvements, the same being as follows, to-wit: over forty foot of drill hole was put down on No. 2 Roadside claim, and timbering was done in the drift and shaft.

Subscribed and sworn to before me this 30th day of August, A. D. 1982

My Commission Expires Dec. 27, 1984
(My commission expires _____)
John Allen Notary Public

Filed and recorded at request of _____
_____, A. D. 19____, at _____ o'clock _____ M., Book _____
Proof of Labor, pages _____, Records of Mohave County, Arizona.

By _____ Deputy Recorder

PROOFED County Recorder
INDEX P of L

Page _____ Fee # **82-46107** MICROFILME!

Recorded in Official Records
of Mohave County, Arizona
AUG 30 1982 -9 30 AM
Joan McCall, Recorder

BOOK 869 PAGE 469



\$ 5.00 1 of 1

Affidavit Labor Performed and Improvements Made

112738

STATE OF ARIZONA, } ss.
County of Mohave


L. W. Smith being duly sworn, deposes and says that he is a citizen of the United States and more than twenty-one years of age, and resides at 2002 Devlin Ave. Kingman in Mohave

County, State of Arizona, and is personally acquainted with the mining claim^s known as

Roadside	AMC 87690	Book 237	Page 897
Roadside No. 1	AMC 87691	Book 237	Page 895
Roadside No. 2	AMC 29140	Book 487	Page 778
Roadside No. 3	AMC 112738	Book 662	Page 856
		Book	Page
		Book	Page
		Book	Page
		Book	Page

mining claim^s, situate in Wallapia Mining District, County of Mohave, State of Arizona; that between the 21st day of August A. D. 1981, and the 23rd day of August A. D. 1981, at least (\$ 400.00) four hundred dollars worth of work and improvements were done and performed upon said claim, not including the location work of said claim. Such work and improvements were made by and at the expense of John Allen, Glena Alger, and L.W. Smith owners of said claim for the purpose of complying with the laws of the United States pertaining to assessment of annual work and John Allen, Henry Tyree, Robert Shadley, and L. W. Smith

were the men employed by said owner^s and who labored upon said claim, did said work and improvements, the same being as follows, to-wit: Over forty foot of drill hole was put down on No. 2 claim, and some timbering was done in the drift and shaft.



Handwritten signature/initials

Subscribed and sworn to before me this 24 day of Aug, A. D. 1981

My Commission Expires May 6, 1983
(My commission expires _____)
Filed and recorded at request of L. W. Smith Notary Public

AUG 24 1981 9:05 AM A. D. 1981, at _____ o'clock _____ M., Book _____

Records of Mohave County, Arizona.
IN BOOK 39 of OFFICIAL RECORDS, Page 686
By L. W. Smith Deputy Recorder



JOAN McCALL
County Recorder

81-29828 MICROFILMED
INDEX P of L

PROOFED

ARIZONA STATE OFFICE
BU. LAND MANAGEMENT

BOOK 739 PAGE 686

DEC 22 1981

745 N. 1st
PHOENIX, ARIZONA

112738

ed Jan Pickup

Affidavit of Labor Performed and Improvements Made

Updated
7-4-81
J

STATE OF ARIZONA, }
County of Mohave } ss.

L. W. Smith being duly sworn, deposes and says that he is a citizen of the United States and more than twenty-one years of age, and resides at 2002 Devlin Ave. Kingman in Mohave

Roadside	A MC	87690	✓	Book	237	Page	897
Roadside No. 1	A MC	87691	✓	Book	237	Page	895
Roadside No. 2	A MC	29140	✓	Book	487	Page	778
Roadside No. 3		112738		Book		Page	
				Book		Page	
				Book		Page	
				Book		Page	
				Book		Page	

mining claim^s, situate in Wallapia Mining District, County of Mohave, State of Arizona; that between the 19th day of January A. D. 1980, and the 9th day of August A. D. 1980, at least (\$400.00) four Hundred dollars worth of work and improvements were done and performed upon said claim, not including the location work of said claim^s.

Such work and improvements were made by and at the expense of John Allen, Hugh Alger, and L.W. Smith

owner^s of said claim for the purpose of complying with the laws of the United States pertaining to assessment of annual work and Robert Shadely, Henry Tyree, and L. W. Smith

were the men employed by said owner^s and who labored upon said claim, did said work and improvements, the same being as follows, to-wit: Fourty foot of drill hole, and eating up on the timbers in the drift, and shaft.

Subscribed and sworn to before me this 22 day of August, A. D. 1980

My Commission Expires May 6, 1983

(My commission expires _____) Loisann Lane Notary Public

Filed and recorded at request of L. W. Smith

AUG 22 '80 - 11:30 AM, A. D. 1980, at _____ o'clock _____ M., ~~Book~~

pages _____, Records of Mohave County, Arizona.
Joan Mc Call



By Loisann Lane
Deputy Recorder

County Recorder
300

80-27734

Page 218

MICROFILMED

PROOFED IN BOOK 653 of OFFICIAL RECORDS
INDEX P of L

NOTICE!!

These documents have been scanned!

Do not place un-scanned documents beneath this notice!

Do not remove this notice from this file!

GPO Jacket No. 560-102
Print Order 61540
Rise Business Services, LLC
Job=AZ15 8/14/2019



Box Number= AZ15224



Claim Begin-End: AMC112738-AMC112738

5 Miscellaneous



AZ15224-2

AMC113312-AMC116478

**NO
DOCUMENTS
FOUND**

NO DOCUMENTS FOUND
NO DOCUMENTS FOUND

NOTICE!!

These documents have been scanned!

Do not place un-scanned documents beneath this notice!

Do not remove this notice from this file!

GPO Jacket No. 560-102
Print Order 61540
Rise Business Services, LLC
Job=AZ15 8/14/2019




Box Number= AZ15224



Claim Begin-End: AMC112738-AMC112738

6 Location Notices-Amendments and Supporting Documents



AZ15224-2

AMC113312-AMC116478

PROOFED

STATE OF ARIZONA,
County of MOHAVE

I hereby certify that the within instrument was filed and recorded
FEB 25 1981 - 10 45 AM, 19__ at __ M.

Fee No.:
INDEXED MINES
81-6572
INDEXED
MICROFILMED

In Docket ~~XXXX~~, Page 196-197, at the request of
L.W. Smith
IN BOOK 694 OF OFFICIAL RECORDS

When recorded mail to:
L.W. Smith
2002 Develin Ave.
Kingman, Arizona
86401

Witness my hand and official seal.
Joan McCall
By J.M. Mascareña
Deputy Recorder



Fee: \$
3.00

NOTICE OF MINING CLAIM LOCATION

- 1. Location Amendment Relocation
- 2. Placer Lode Millsite
- 3. The name and address of the Locator is

Tunnelsite
ARIZONA STATE OFFICE
BU. LAND MANAGEMENT

John Allen, Hugh Alger, and L. W. Smith Name MAR 26 1981
2002 Develin Ave. Address 7:45 A.M.
PHOENIX, ARIZONA
Kingman, Arizona 86401
City State Zip

- 4. The name of the claim is Roadside No. 3
- 5. The date of the location is January 20, 1981
- 6. The claim is 1500 feet long and 600 feet wide. The distance from the Location monument to each end of the claim is 1500 feet in a southeasterly direction and 0 feet in a northwesterly direction.
- 7. The general course of the claim is from the north west to the south east
- 8. The location of the claim is in Section 18, Township 22 North, Range 17 West G&SRB&M, Wallapai Mining District, Mohave County, Arizona.
- 9. If amending or relocating, the previous claim name was Roadside No. 3 recorded in Docket _____, Book 660 P 672, Wallapai Mining District, Mohave County, Arizona.
- 10. The location of the claim with reference to a natural object or permanent monument is 435 feet in a southeasterly direction from the west 1/4 section corner of Section 18 T 22 N R17 W G&SRB & M to the north west corner of the claim.

Date January 20 1981
BOOK 694 PAGE 196

L.W. Smith
Signature

MAR 26 1981

7:45 A.M.
PHOENIX, ARIZONA

MAP OF MINING CLAIM LOCATION

1. The name of the claim is Roadside No. 3
2. The NW corner of the claim is 435 feet in a northerly direction to a survey monument or permanent natural object described as the west 1/4 sec. corner of Section 18 T22N R 17 W G& SRB& M
3. The type of location monument is rock and 4' x 4' post
The type of corner and end monuments are rock and 4' x 4' post
4. The bearing and distance between the corners of the claim are beginning at the N W corner of the claim, 1500 feet in a _____ direction to the NE corner, then 600 feet in a _____ direction to the SE corner, then 1500 feet in a northwesterly direction to the SW corner, then 600 feet in a northeasterly direction to the point of beginning.

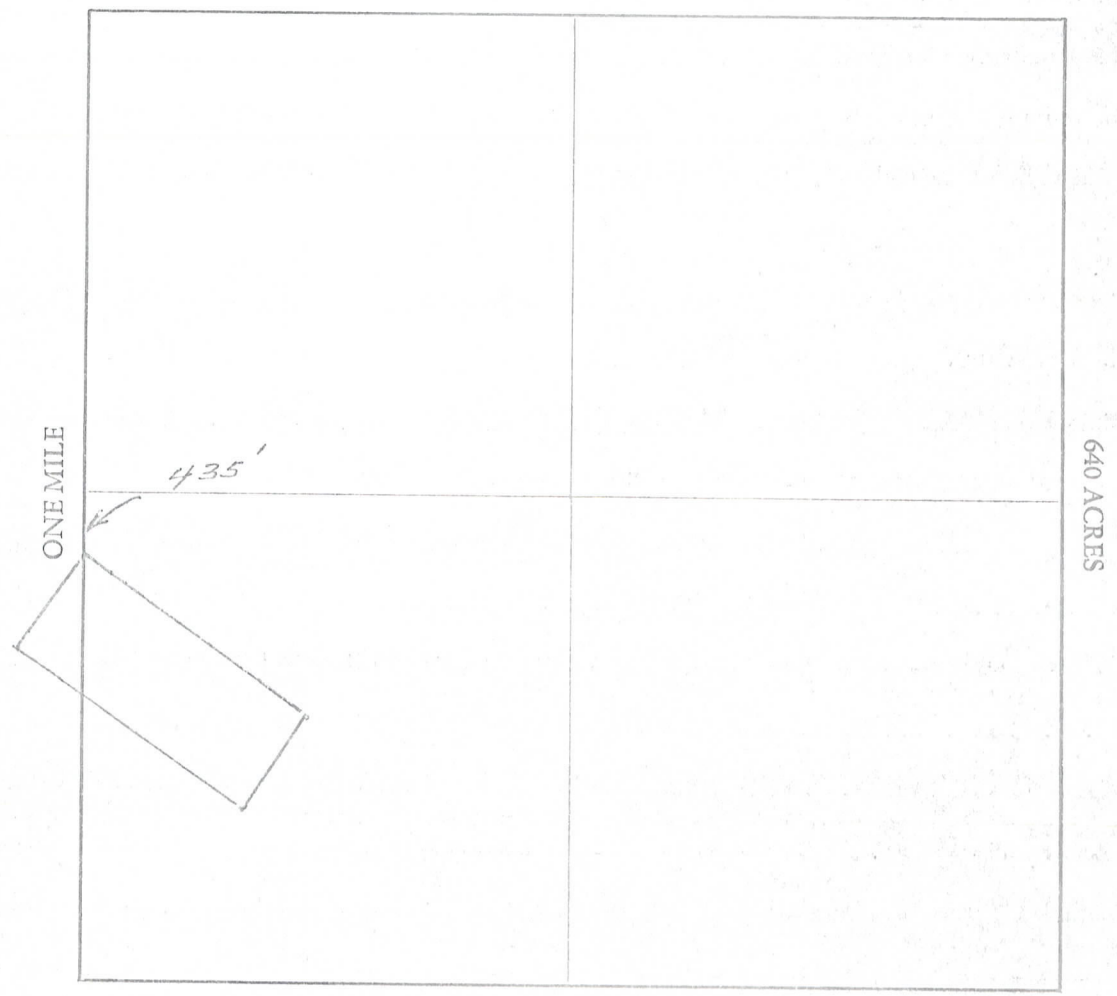
MAP

One inch = One thousand feet

North Arrow



ONE MILE




Section 18 Range 17 West Township 22 North, G&SRB&M

Date 2 / 25 / 81

BOOK 694 PAGE 197

Eric M. Smith
Signature

L.W. Smith
2002 Devlin Ave.
Kingman, Arizona
86401



United States Department of the Interior
Bureau of Land Management
Arizona State Office
2400 Valley Bank Center
Phoenix, Arizona 85073

VA

W. Smith
2002 Devlin Ave.
Kingman, Arizona
86401



U. S. Department of the Interior
Bureau of Land Managment
2400 Valley Bank Center
Phoenix, Arizona 85073

DB (XB)

STATE OF ARIZONA, I hereby certify that the within instrument was filed and recorded
County of Mohave ss. SEP 26 '80 - 1 50 PM, 19__ at ___ M.
In Book No. __, Page __, at the request of
IN BOOK 660 of OFFICIAL RECORDS PAGES 672-

Fee No.:
INDEXED MINES
80-32020
INDEXED
PROOFED
Fee: \$ 3.00

ARIZONA STATE OFFICE
LAND MANAGEMENT
When recorded mailed
OCT 20 1980
7:45 A.M.
PHOENIX, ARIZONA

Witness my hand and official seal.
Joan Mc Call
By Karen Oremberton
Deputy Recorder



A
MC
112739

NOTICE OF MINING CLAIM LOCATION

- 1. Location Amendment Relocation **90th day falls on a non-work day**
- 2. Placer Lode Millsite Tunnelsite
- 3. The name and address of the Locators **John Allen, Hugh Alger, and**

Ret →

L. W. Smith
Name

2002 Develin Ave.
Address

Kingman, Arizona 86401
City State Zip

4. The name of the claim is Roadside No. 3

5. The date of the location is July 20, 1980

6. The claim is 1500 feet long and 600 feet wide. The distance from the Location monument to each end of the claim is 1500 feet in a southeasterly direction and 0 feet in a Northwesterly direction.

7. The general course of the claim is from the North W to the South East

8. The location of the claim is in Section 18, Township 22 North, Range 18 West
G&SRB&M, Wallapai Mining District, Monave County, Arizona.

9. If amending or relocating, the previous claim name was Roadside No. 3
recorded in Docket 623, Book 639,
Wallapai Mining District, Monave County, Arizona.

10. The location of the claim with reference to a natural object or permanent monument is
435 feet in a southeasterly direction from the west 1/4
section corner of section 18 T 22 N R 18 W G & SRB & M to
the north west corner of the claim

Date July 20, 1980
BOOK 660 PAGE 672

L. W. Smith
Signature

MAP OF MINING CLAIM LOCATION

A MC 112738

1. The name of the claim is Roadside No. 3
2. The NW corner of the claim is 435 feet in a Southeasterly direction to a survey monument or permanent natural object described as W 1/4 Sec. corner of T Sec. 18 T 22 N R 18 W G & SRB & M
3. The type of location monument is rock, and 4"x 4" post
The type of corner and end monuments are rock, and 4"x 4" post
4. The bearing and distance between the corners of the claim are beginning at the NW corner of the claim, 1500 feet in a southeasterly direction to the N.E. corner, then 600 feet in a S.W. direction to the S.E. corner, then 1500 feet in a N.W. direction to the S.W. corner, then 600 feet in a N.E. direction to the point of beginning.


MAP

One inch = One thousand feet

North Arrow



ONE MILE



ARIZONA STATE OFFICE
BUL. LAND MANAGEMENT
OCT 20 1980
7:45 A.M.
PHOENIX, ARIZONA

Section 18 Range 18 Township 22, G&SRB&M

Date July 20, 1980

BOOK 660 PAGE 673

J. M. Smith
Signature